



Rallye du Gard

Alès Agglomération

1^{er} Eco Rallye International
E-Rallye Regularity Cup
5^{ème} ECO RALLYE ENRS






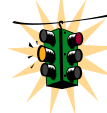



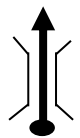


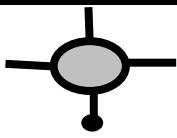
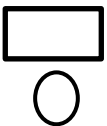

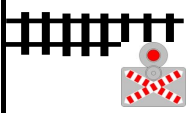






Carnet d'itinéraire

Road book



LEGEND OF SYMBOLS

LEGENDE DES SYMBOLES

SRP	Follow Main Road Suivre Route Principale		Change of average Changement de moyenne
ZR	Regularity area Zone de régularité		N° Marshal position N° Poste Commissaire avec chiffres
 CH	Time Control : refer to your the time card Contrôle Horaire : se référer à votre feuille de route		Tricolor lights Feux tricolore
 ZR	Start Regularity aera Départ Zone de Régularité		Passage under bridge or gate Passage sous pont ou portail
CP	Control of Passage Contrôle Passage	STOP POINT POINT STOP	Mandatory stop after AZR Arrêt obligatoire après AZR
 ZR	End Regularity aera Arrivée Zone de régularité		Passage on bridge Passage sur pont
	Materialize your position Matérialise votre position		Dirt road Chemin de terre
	Traffic circle Rond Point		Building, house... Bâtiment, maison... Place, Parking ...
	Road to follow Route à suivre		Railway crossing Traversée de voie ferrée
	Road to not follow Route à ne pas suivre	AUTO START	Autonomous start at your time Départ autonome à votre heure
VILLE	City / Town entrance Entrée de ville(age)		Direction to follow Direction a suivre
	City / Town entrance Sortie de ville(age)		Direction to not follow Direction à ne pas suivre
	Helmet zone out Fin zone casquage		Helmet zone in Zone casquage



FIA FIA E-RALLY
REGULARITY CUP



FÉDÉRATION FRANÇAISE DU SPORT AUTOMOBILE





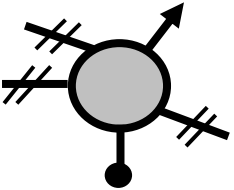

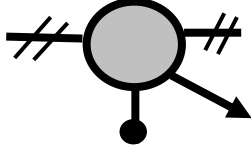
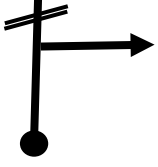


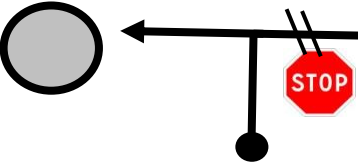
CALIBRATION AERA


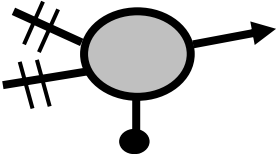

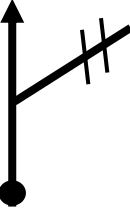

ZONE ETALONNAGE





CALIBRATION AERA LINK
LIAISON ZONE D'ETALONNAGE


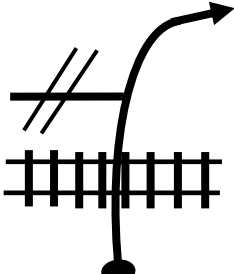
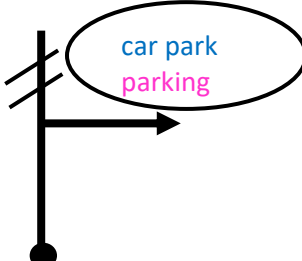
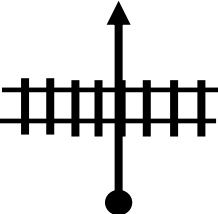
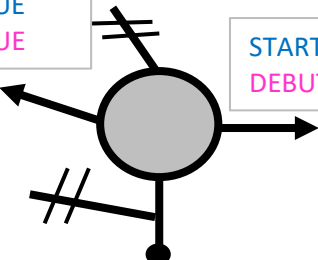
Total Distance **1,324**

DISTANCE		DIRECTION	INFORMATIONS	TOTAL DISTANCE DEGRESS.
TOTAL	PARTIAL PARTIELLE			
0,000	0,000	 1	Speed circuit parking exit Sortie du parking circuit vitesse	1,324
0,693	0,693	 2	POLE MECANIQUE Exit Sortie du POLE MECANIQUE	0,631
0,886	0,193	 3		0,438
1,106	0,220	 4		0,218
1,128	0,022	 5		0,196
1,212	0,084	 6	TURN AROUND FAIRE DEMI-TOUR	0,112
1,308	0,096	 7		0,016

DISTANCE		DIRECTION	INFORMATIONS	TOTAL DISTANCE
TOTAL	PARTIAL PARTIELLE			DEGRESS.
<p>CALIBRATION AERA ZONE D'ETALONNAGE</p>			<p>Total Distance 4,474</p>	
		 <p>START CALIBRATION RESET METER TO ZERO DEBUT ETALONNAGE</p> <p>44°8.7618'N, 4°4.0932'E</p>		
0,000	0,000	 <p>1</p>	<p>N 106</p> <p>MENDE</p> <p>LA GRAND COMBE</p>	4,474
0,724	0,724	 <p>2</p>	<p>Causse et Cévennes</p>	3,750
		 <p>3</p>	<p>SRP</p>	
2,876	2,152	 <p>washing area aire de lavage</p> <p>4</p>	<p>La Vabreille</p> <p>ZI La Coste La Vabreille 2</p> <p>2nd panel 2eme panneau</p>	1,598

DISTANCE		DIRECTION	INFORMATIONS	DISTANCE TOTALE DEGRESS.
TOTAL	PARTIAL PARTIELLE			
CALIBRATION AERA ZONE D'ETALONNAGE				Total Distance 4,474
3,000	3,000	<div style="display: flex; align-items: center; justify-content: center;"> <div style="margin-right: 10px;">5</div> <div style="border: 1px solid black; border-radius: 10px; padding: 5px; margin-left: 10px;"> <p style="margin: 0;">poteau bois wood post</p> </div> </div>	<p>CHEMIN DE LA COSTE</p>	1,474
				
3,437	0,437	<div style="display: flex; align-items: center; justify-content: center;"> <div style="margin-right: 10px;">6</div> </div>		1,037
4,474	1,037		<p>END CALIBRATION RESET METER TO ZERO FIN ETALONNAGE REMISE A ZERO</p>	0,000



DISTANCE		DIRECTION	INFORMATIONS	DISTANCE TOTALE DEGRESS.
TOTAL	PARTIAL PARTIELLE			
0,000	0,000	 <p>1</p>		1,831
0,150	0,150	 <p>2</p>	<p>RAILROAD CROSSING</p> <p>PASSAGE A NIVEAU</p>	1,681
1,162	1,012	 <p>3</p>		0,669
1,205	0,043	 <p>4</p>	<p>RAILROAD CROSSING</p> <p>PASSAGE A NIVEAU</p>	0,626
1,831	0,626	 <p>5</p>	<p>RETURN POLE MECANIQUE RETOUR POLE MECANIQUE</p> <p>START CALIBRATION DEBUT ETALONNAGE</p>	0,000

CALIBRATION AERA LINK
LIAISON ZONE D'ETALONNAGE

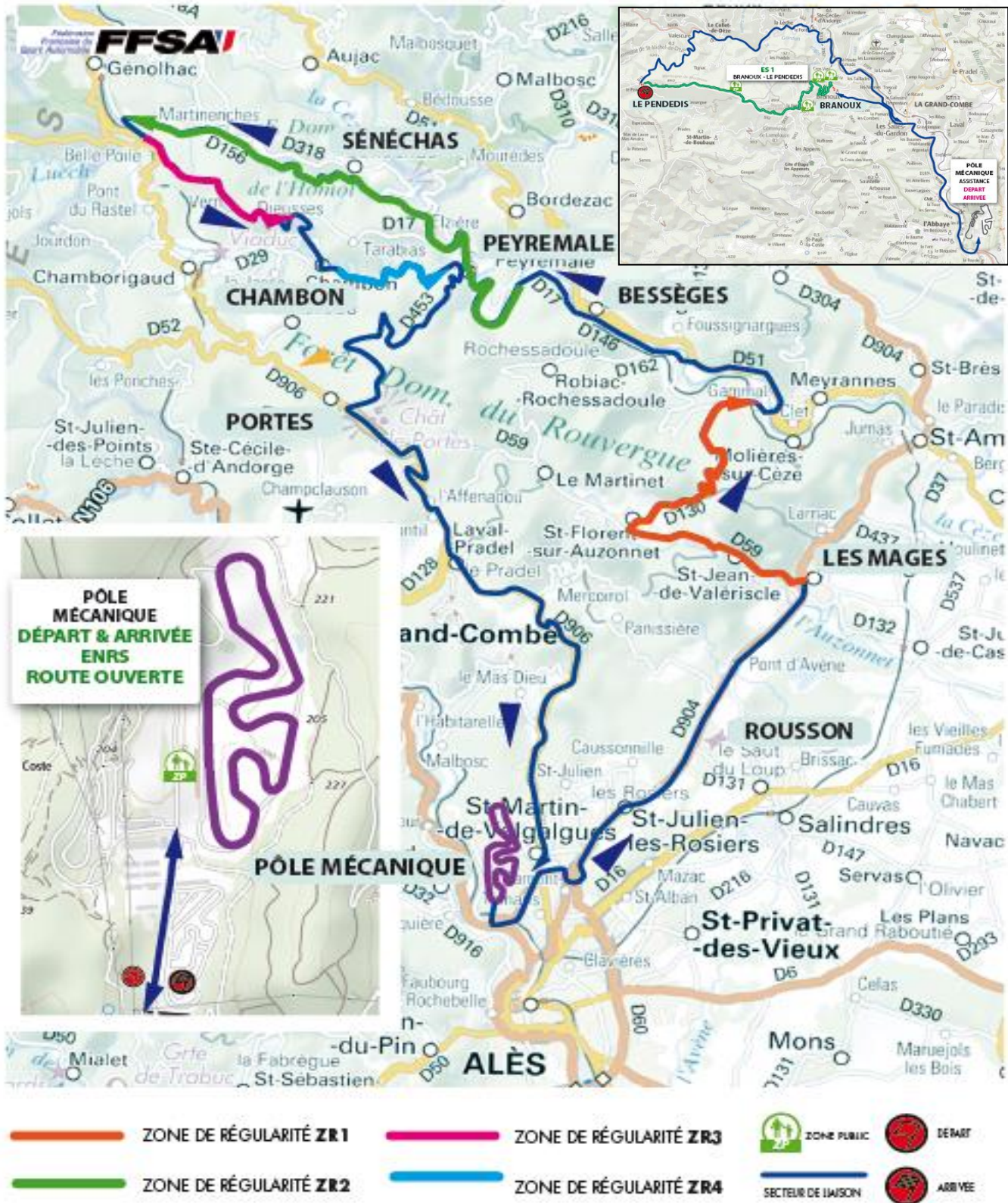
Total Distance **1,831**



LEG 1

ETAPE 1

LEG / ETAPE 1



1^{er} E-Rallye de Régularité FIA du Gard
5^{ème} Eco-Rallye - Alès Agglomération

PAGE 2/47

RALLYE DU GARD






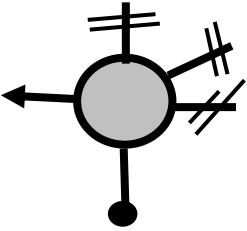

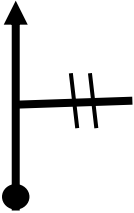



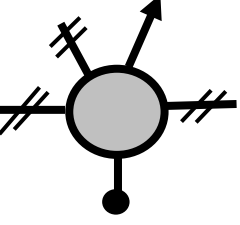

ITINERARY and CONTROLS / ITINERAIRE et CONTRÔLES
Schedules are indicative / Les horaires sont à titre indicatif



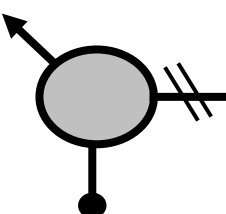

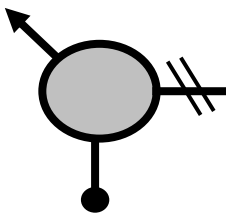

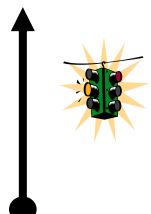





Leg / Etape 1

Friday, June 28th / Vendredi 28 Juin 2019

TC / CH	Lieux / Places	ZR	Link / Liaison	Total	First Car
ZR		Distance	Distance	Distance	T.I. 1ère voit
	Start Leg / Départ Etape 1				
CH 0E	Exit closed recharge park Pôle Mécanique Sortie Parc fermé Rechargement Pôle Mécanique		13,831	13,831	00:25 10:30
ZR 1E	Les Mages (Open Road / Route ouverte - Auto Start)	11,136			10:55
ZR 2E	Bessèges (Open Road / Route ouverte - Auto Start)	15,527	9,929	21,065	00:35 11:30
ZR 3E	Belle Poele (Open Road / Route ouverte - Auto Start)	5,215	1,373	16,900	00:27 11:57
ZR 4E	Le Chambon (Open Road / Route ouverte - Auto Start)	4,621	3,803	9,018	00:18 12:15
			30,886		00:56
CH 0EA	Entrance Recherche Park Pôle Mécanique Entrée Parc de Rechargement Pôle Mécanique RECHARGING / RECHARGEMENT Pôle Mécanique 4H00	36,499	59,822	96,321	13:11 04:00
CH 0EB	Exit recharge park Pôle Mécanique Sortie Parc de Rechargement Pôle Mécanique				17:11
CH 1E			14,186	14,186	00:25 17:36
ZR 5E	Branoux Les Taillades - Le Pendedis (Closed Road / Route Fermée)	13,998			00:03 17:39
CH 1EA	Entrance closed Recharge park Pôle Mécanique Entrée Parc fermé Rechargement Pôle mécanique		34,360	48,358	01:05 18:44
Total Leg / Etape 1		50,497	108,368	158,865	31,79%

Coucher du soleil 21:32

LEG ETAPE		1		POLE MECANIQUE		TC/CH 0E		Total Distance		14,600	
SECTION		1		à		ZR 1E		Time allowed (H,mn)		0H25	
				LES MAGES				Temps Imparti			
								Average / Moyenne Horaire		35,04	
DISTANCE		DIRECTION		INFORMATIONS		TOTAL DISTANCE				DEGRESS.	
TOTAL	PARTIAL PARTIELLE										
						TC / CH  EXIT RECHARGE PARK SORTIE PARC DE RECHARGEMENT					
		1 44°9.3118'N, 4°4.2461'E									
0,000	0,000					RESET METER TO ZERO REMISE COMPTEUR A ZERO				14,600	
0,886	0,886	3 				NIMES MONTPELLIER AUBENAS				13,714	
1,874	0,988	4 				TOUTES DIRECTIONS				12,726	
2,476	0,602	5 				ST MARTIN DE VALGALGUES				12,124	
2,792	0,316	6 				D 60 NIMES MONTPELLIER AUBENAS				11,808	

LEG ETAPE		1		POLE MECANIQUE		TC/CH 0E		Total Distance		14,600	
SECTION		1		à		ZR 1E		Time allowed (H,mn)		0H25	
				LES MAGES				Temps Imparti			
								Average / Moyenne Horaire		35,04	
DISTANCE		DIRECTION		INFORMATIONS		TOTAL DISTANCE				DEGRESS.	
TOTAL	PARTIAL PARTIELLE										
3,307	0,515	7			D 60	ALES AUBENAS	11,293				
3,522	0,215	8			D 904	AUBENAS ST AMBROIX BESSEGES	11,078				
3,961	0,439	9			D 904	AUBENAS ST AMBROIX BESSEGES	10,639				
4,152	0,191	10					10,448				
4,648	0,496	11			D 904	St MARTIN DE VALGALGUES	9,952				
4,960	0,312	12				St JULIEN LES ROSIERS	9,640				

LEG ETAPE		1		POLE MECANIQUE		TC/CH 0E		Total Distance		14,600	
SECTION		1		à		ZR 1E		Time allowed (H,mn)		0H25	
				LES MAGES				Temps Imparti			
								Average / Moyenne Horaire		35,04	
DISTANCE		DIRECTION		INFORMATIONS		TOTAL DISTANCE				DEGRESS.	
TOTAL	PARTIAL PARTIELLE										
5,025	0,065	13									9,575
5,573	0,548	14									9,027
6,080	0,507	15									8,520
6,142	0,062	16									8,458
7,483	1,341	17									7,117
8,012	0,529	18						SRP			6,588

LEG ETAPE		1		POLE MECANIQUE		TC/CH 0E		Total Distance		14,600	
SECTION		1		à		ZR 1E		Time allowed (H,mn)		0H25	
				LES MAGES				Temps Imparti			
DISTANCE				DIRECTION				Average / Moyenne Horaire		35,04	
TOTAL	PARTIAL PARTIELLE							INFORMATIONS		TOTAL DISTANCE DEGRESS.	
8,299	0,287	19				AUBENAS PONT D AVENE		6,301			
9,876	1,577	20				PONT D AVENE		4,724			
10,139	0,263	21						4,461			
10,890	0,751	22						3,710			
11,206	0,316	23				PONT D AVENE		3,394			
12,665	1,459	24						1,935			

LEG ETAPE 1		POLE MECANIQUE à		TC/CH 0E	Total Distance 14,600
SECTION 1		LES MAGES		ZR 1E	Time allowed (H,mn) Temps Imparti 0H25
DISTANCE		DIRECTION		INFORMATIONS	
TOTAL	PARTIAL PARTIELLE				TOTAL DISTANCE DEGRESS.
13,399	0,734				1,201
13,810	0,411				0,790
14,600	0,790				0,000




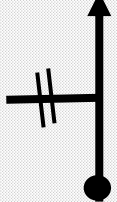



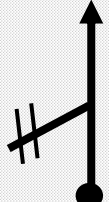


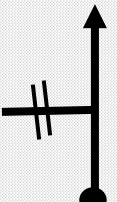






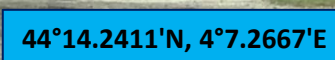
OPEN ROAD ZR / ZR SUR ROUTE OUVERTE

DEPART AUTO START

RESET METER TO ZERO / REMETTRE COMPTEUR A ZERO



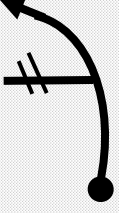



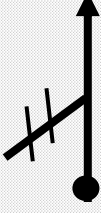




44°13.7423'N, 4°9.2645'E

LEG ETAPE		1		LES MAGES à BESSEGES		TC/CH ZR 1E ZR 2E		Total Distance 21,072 Time allowed (H,mn) 0H35 Temps Imparti Average / Moyenne Horaire 36,12	
SECTION		1		DIRECTION		INFORMATIONS		TOTAL DISTANCE DEGRESS.	
TOTAL	PARTIAL PARTIELLE								
0,000	0,000	1							21,072
0,536	0,536	2						LA GRAND COMBE St FLORENT S/ AUZONNET	20,536
1,527	0,991	3						St FLORENT S/ AUZONNET LA GRAND COMBE	19,545
1,712	0,185	4							19,360
3,146	1,434	5						St FLORENT S/ AUZONNET	17,926
									
									

LEG ETAPE		1		LES MAGES à BESSEGES		TC/CH ZR 1E ZR 2E		Total Distance 21,072 Time allowed (H,mn) Temps Imparti 0H35 Average / Moyenne Horaire 36,12	
SECTION		1		DIRECTION		INFORMATIONS		TOTAL DISTANCE DEGRESS.	
TOTAL	PARTIAL PARTIELLE								
3,327	0,181	6						17,745	
3,829	0,502	7						17,243	
3,977	0,148	8				D 130	MOLIERES SUR CEZE	17,095	
4,190	0,213	9				D 130	LES BROUSSES MOLIERES/C	16,882	
4,487	0,297	10						16,585	
4,557	0,070	11						16,515	

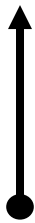

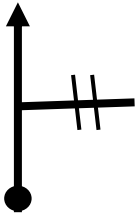

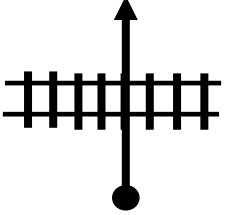




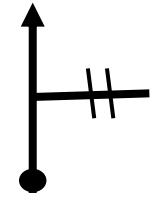

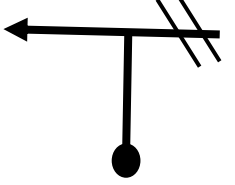

LEG ETAPE		1		LES MAGES à BESSEGES		TC/CH ZR 1E ZR 2E		Total Distance 21,072 Time allowed (H,mn) Temps Imparti 0H35 Average / Moyenne Horaire 36,12	
SECTION		1		DIRECTION		INFORMATIONS		TOTAL DISTANCE DEGRESS.	
TOTAL	PARTIAL PARTIELLE								
4,662	0,105	12						16,410	
5,162	0,500	13			D 130	St FLORENT S/ AUZONNET		15,910	
5,418	0,256	14				POST WOOD POTEAU BOIS 		15,654	
						Les Brousses			
7,489	2,071	15						13,583	
8,043	0,554	16						13,029	



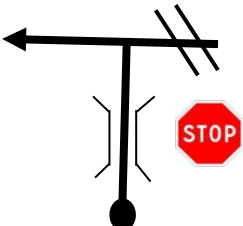





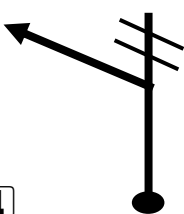



44°14.6897'N, 4°7.3280'E



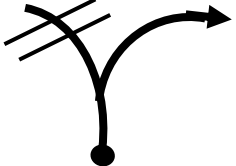



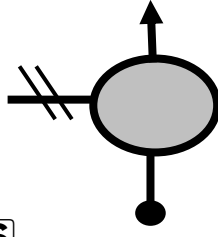





LEG ETAPE		1		LES MAGES		TC/CH ZR 1E		Total Distance		21,072	
SECTION		1		à BESSEGES		ZR 2E		Time allowed (H,mn) Temps Imparti		0H35	
DISTANCE				DIRECTION		INFORMATIONS		Average / Moyenne Horaire		36,12	
TOTAL	PARTIAL PARTIELLE									TOTAL DISTANCE DEGRESS.	
8,218	0,175	17						SRP		12,854	
9,268	1,050	18								11,804	
9,627	0,359	19								11,445	
11,139	1,512	20						 END / FIN ZR 1E		9,933	



44°16.2718'N, 4°8.6079'E


LEG ETAPE 1		LES MAGES à BESSEGES		TC/CH ZR 1E	Total Distance 21,072 Time allowed (H,mn) Temps Imparti 0H35 Average / Moyenne Horaire 36,12	
SECTION 1				ZR 2E		
DISTANCE		DIRECTION		INFORMATIONS		TOTAL DISTANCE DEGRESS.
TOTAL	PARTIAL PARTIELLE					
11,223	0,084	21			D 130 GAMMAL	9,849
11,265	0,042	22				9,807
11,479	0,214	23				9,593
11,549	0,070	24			SRP	9,523
11,840	0,291	25				9,232
12,160	0,320	26			BESSEGES St AMBROIX	8,912

LEG ETAPE		1		LES MAGES à BESSEGES		TC/CH ZR 1E ZR 2E		Total Distance 21,072 Time allowed (H,mn) 0H35 Temps Imparti Average / Moyenne Horaire 36,12	
DISTANCE		DIRECTION		INFORMATIONS				TOTAL DISTANCE	
TOTAL	PARTIAL PARTIELLE							DEGRESS.	
12,196	0,036	27			D 130 GAMMAL			8,876	
12,442	0,246	28			D 51 BESSEGES			8,630	
13,593	1,151	29			D 51 CLAIRAC SRP			7,479	
14,818	1,225	30			D 51 REVETY			6,254	
15,406	0,588	31			D 746 ROBIAC LE BUIS ROCHESSADOULE			5,666	
15,472	0,066	32			REVETY			5,600	


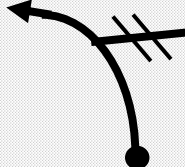





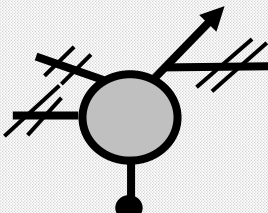




LEG ETAPE		1		LES MAGES à BESSEGES		TC/CH ZR 1E ZR 2E		Total Distance		21,072	
SECTION		1						Time allowed (H,mn)		0H35	
								Temps Imparti			
								Average / Moyenne Horaire		36,12	
DISTANCE		DIRECTION		INFORMATIONS				TOTAL DISTANCE			
TOTAL	PARTIAL PARTIELLE							DEGRESS.			
15,753	0,281	33			D 746	ROBIAC		5,319			
15,809	0,056	34			D 146	LE BUIS ROCHESSADOULE		5,263			
16,165	0,356	35			D 146	ROBIAC LE BUIS		4,907			
16,588	0,423	36			D 146	BESSEGES ZI de Conroc		4,484			
16,689	0,101	37			D 146	LE BUIS		4,383			
17,240	0,551	38			D 146	BESSEGES		3,832			

LEG ETAPE 1		LES MAGES		TC/CH		Total Distance 21,072	
		à		ZR 1E		Time allowed (H,mn) 0H35	
SECTION 1		BESSEGES		ZR 2E		Temps Imparti	
						Average / Moyenne Horaire 36,12	
DISTANCE		DIRECTION		INFORMATIONS			TOTAL DISTANCE
TOTAL	PARTIAL PARTIELLE						DEGRESS.
18,139	0,899	39			PEYREMALE GENOLHAC		2,933
18,740	0,601	40			PEYREMALE GENOLHAC		2,332
19,177	0,437	41			CROSS CITY TRAVERSER VILLE SRP		1,895
20,860	1,683	42			D 17 PEYREMALE		0,212
21,072	0,212	43			START / DEPART ZR 2E		0,000

OPEN ROAD ZR / ZR SUR ROUTE OUVERTE
DEPART AUTO START
RESET METER TO ZERO / REMETTRE COMPTEUR A ZERO





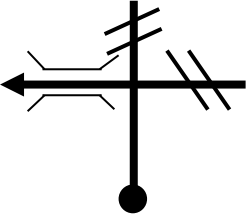

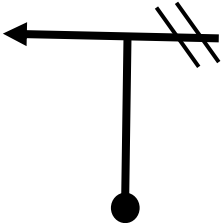

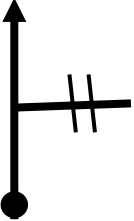



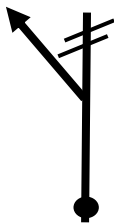


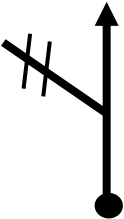




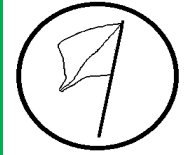

44°17.7088'N, 4°4.5056'E












LEG ETAPE		1		BESSEGES		TC/CH ZR 2E		Total Distance		16,908	
				à				Time allowed (H,mn)		0H27	
SECTION		1		BELLE POELE		ZR 3E		Average / Moyenne Horaire		37,57	
DISTANCE		DIRECTION		INFORMATIONS				TOTAL DISTANCE			
TOTAL	PARTIAL PARTIELLE							DEGRESS.			
0,000	0,000	1								16,908	
2,446	2,446	2								14,462	
2,832	0,386	3					D 17 PEYREMALE 			14,076	
 <p>44°17.8093'N, 4°3.7917'E</p>											
3,255	0,423	4					D 17 SENECHAS GENOLHAC  NOT ROMAN CHURCH PAS EGLISE ROMANE			13,653	
3,686	0,431	5					D 17 MAS HERM			13,222	








LEG ETAPE		1		BESSEGES à BELLE POELE		TC/CH ZR 2E ZR 3E		Total Distance Time allowed (H,mn) Temps Imparti Average / Moyenne Horaire		16,908 0H27 37,57	
DISTANCE		DIRECTION		INFORMATIONS				TOTAL DISTANCE DEGRESS.			
TOTAL	PARTIAL PARTIELLE										
3,799	0,113	6								13,109	
4,034	0,235	7					D 17	L'ELZIERE	MAS HERM	12,874	
4,661	0,627	8						Le Serre		12,247	
5,811	1,150	9					D 156	GENOLHAC SENECHAS		11,097	
6,312	0,501	10					D 156	GENOLHAC SENECHAS		10,596	

LEG ETAPE		1		BESSEGES à BELLE POELE		TC/CH ZR 2E ZR 3E		Total Distance 16,908 Time allowed (H,mm) Temps Imparti 0H27 Average / Moyenne Horaire 37,57	
SECTION		1		DIRECTION		INFORMATIONS		TOTAL DISTANCE DEGRESS.	
TOTAL	PARTIAL PARTIELLE								
7,579	1,267	11			D 156 			9,329	
10,300	2,721	12			Rouis			6,608	
12,426	2,126	13			Le Clapies			4,482	
12,971	0,545	14			D 156 			3,937	
13,565	0,594	15			D 134 			3,343	
13,818	0,253	16						3,090	

LEG ETAPE 1		BESSEGES à BELLE POELE		TC/CH ZR 2E	Total Distance 16,908	
SECTION 1				ZR 3E	Time allowed (H,mn) Temps Imparti 0H27	
					Average / Moyenne Horaire 37,57	
DISTANCE		DIRECTION		INFORMATIONS		
TOTAL	PARTIAL PARTIELLE					TOTAL DISTANCE DEGRESS.
15,535	1,717	17			 END / FIN ZR 2E	1,373
 <p style="text-align: center; background-color: blue; color: white; padding: 2px;">44°20.1915'N, 3°57.6066'E</p>						
15,700	0,165	18			D 134A ALES	1,208
16,377	0,677	19			D 906 CHAMBORIGAUD ALES	0,531
16,539	0,162	20			D 906 CHAMBORIGAUD ALES	0,369


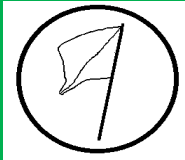

LEG ETAPE		1		BESSEGES		TC/CH ZR 2E		Total Distance		16,908	
SECTION		1		BELLE POELE		ZR 3E		Time allowed (H,mn) Temps Imparti		0H27	
DISTANCE		DIRECTION		INFORMATIONS		TOTAL DISTANCE DEGRESS.					
TOTAL	PARTIAL PARTIELLE										
16,663	0,124	21				VERN PEYREMALE BESSEGES		0,245			
16,702	0,039	22					DO NOT FOLLOW NE PAS SUIVRE " CHEMIN DE LA ROQUE "		0,206		
16,908	0,206	23					START / DEPART ZR 3E		0,000		
<p>OPEN ROAD ZR / ZR SUR ROUTE OUVERTE DEPART AUTO START RESET METER TO ZERO / REMETTRE COMPTEUR A ZERO</p>											
 <p>44°19.7684'N, 3°58.0478'E</p>											





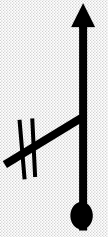




LEG ETAPE		1		BELLE POELE à LE CHAMBON		TC/CH ZR 3E ZR 4E		Total Distance		9,023	
SECTION		1						Time allowed (H,mn) Temps Imparti		0H18	
DISTANCE				DIRECTION				Average / Moyenne Horaire		30,08	
TOTAL	PARTIAL PARTIELLE									TOTAL DISTANCE DEGRESS.	
0,000	0,000	1		↑						9,023	
2,753	2,753	2		↑				  		6,270	
 <p style="text-align: center;">44°19.0071'N, 3°59.3992'E</p>											
2,960	0,207	3		↑				  		6,063	
 <p style="text-align: center;">44°18.9207'N, 3°59.4903'E</p>											

LEG ETAPE 1		BELLE POELE à LE CHAMBON		TC/CH ZR 3E	Total Distance 9,023 Time allowed (H,mn) 0H18 Temps Imparti		
SECTION 1		LE CHAMBON		ZR 4E	Average / Moyenne Horaire 30,08		
DISTANCE		DIRECTION		INFORMATIONS			TOTAL DISTANCE DEGRESS.
TOTAL	PARTIAL PARTIELLE						
4,004	1,044	4	↑		D 17 DIEUSSES		5,019
4,152	0,148	5	↑				4,871
4,450	0,298	6	↑		D 17 DIEUSSES		4,573
5,213	0,763	7	↑		 END / FIN ZR 3E		3,810
							

44°18.8173'N, 4°0.5981'E





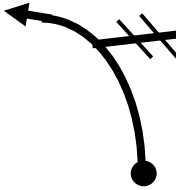

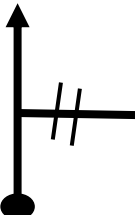

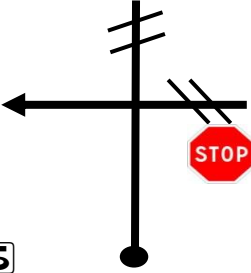



LEG ETAPE 1		BELLE POELE à LE CHAMBON		TC/CH ZR 3E ZR 4E	Total Distance 9,023 Time allowed (H,mn) 0H18 Temps Imparti Average / Moyenne Horaire 30,08	
DISTANCE		DIRECTION		INFORMATIONS		
TOTAL	PARTIAL PARTIELLE				TOTAL DISTANCE DEGRESS.	
5,422	0,209	8			TURN RIGHT TO THE BINS TOURNER A DROITE AUX POUBELLES	3,601
7,893	2,471	9				1,130
7,951	0,058	10				1,072
8,008	0,057	11				1,015
8,050	0,042	12				0,973
8,173	0,123	13			D 29 PEYREMALE BESSEGES	0,850

LEG ETAPE	1	BELLE POELE	TC/CH ZR 3E	Total Distance	9,023
		à		Time allowed (H,mn) Temps Imparti	0H18
SECTION	1	LE CHAMBON	ZR 4E	Average / Moyenne Horaire	30,08
DISTANCE		DIRECTION	INFORMATIONS		TOTAL DISTANCE
TOTAL	PARTIAL PARTIELLE				DEGRESS.
9,023	0,850	14 ↑		 START / DEPART ZR 4E	0,000
<p>OPEN ROAD ZR / ZR SUR ROUTE OUVERTE DEPART AUTO START RESET METER TO ZERO / REMETTRE COMPTEUR A ZERO</p>					
 <p>44°17.9886'N, 4°1.5531'E</p>					

LEG ETAPE	1	LE CHAMBON		TC/CH	Total Distance 35,480	
		à		ZR 4E	Time allowed (H,mn) Temps Imparti 0H56	
SECTION	1	POLE MECANIQUE		0EA	Average / Moyenne Horaire 38,01	
DISTANCE		DIRECTION		INFORMATIONS		TOTAL DISTANCE
TOTAL	PARTIAL PARTIELLE					DEGRESS.
0,000	0,000	1				35,480
2,435	2,435	2			Chamboredon	33,045
2,532	0,097	3				32,948
4,623	2,091	4			 END / FIN ZR 4E	30,857



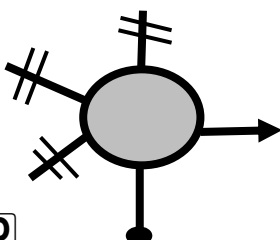





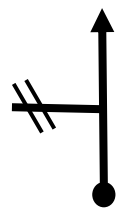


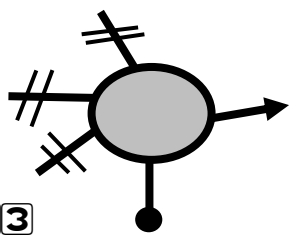







44°18.0679'N, 4°3.6689'E

LEG ETAPE		1		LE CHAMBON		TC/CH ZR 4E		Total Distance		35,480	
SECTION		1		POLE MECANIQUE		0EA		Time allowed (H,mn)		0H56	
								Temps Imparti			
								Average / Moyenne Horaire		38,01	
DISTANCE		DIRECTION		INFORMATIONS		TOTAL DISTANCE				DEGRESS.	
TOTAL	PARTIAL PARTIELLE										
9,630	1,846	11			Mas Arnal					25,850	
11,691	2,061	12			Les Bouziges					23,789	
11,842	0,151	13								23,638	
11,972	0,130	14								23,508	
14,822	2,850	15			D 906 L'AFFENADOU ALES					20,658	
19,080	4,258	16			D 906 L'AFFENADOU					16,400	


LEG ETAPE		1		LE CHAMBON		TC/CH ZR 4E		Total Distance		35,480	
SECTION		1		POLE MECANIQUE		0EA		Time allowed (H,mn)		0H56	
								Temps Imparti			
								Average / Moyenne Horaire		38,01	
DISTANCE		DIRECTION		INFORMATIONS				TOTAL DISTANCE			
TOTAL	PARTIAL PARTIELLE							DEGRESS.			
19,679	0,599	17								15,801	
19,855	0,176	18						<p>D 906</p> <p>ALES</p> <p>LE MARTINET</p>		15,625	
20,886	1,031	19						<p>LE PRADEL ALES</p> <p>LA GRAND COMBE</p>		14,594	
20,943	0,057	20						<p>D 906</p> <p>LE PRADEL</p>		14,537	
21,942	0,999	21						<p>D 906</p> <p>LE PRADEL</p>		13,538	
22,497	0,555	22								12,983	

LEG ETAPE		1		LE CHAMBON à POLE MECANIQUE		TC/CH ZR 4E 0EA		Total Distance 35,480 Time allowed (H,mn) 0H56 Temps Imparti Average / Moyenne Horaire 38,01	
SECTION		1		POLE MECANIQUE		0EA		Average / Moyenne Horaire 38,01	
DISTANCE		DIRECTION		INFORMATIONS				TOTAL DISTANCE	
TOTAL	PARTIAL PARTIELLE							DEGRESS.	
23,819	1,322	23			D 906		SRP	11,661	
28,112	4,293	24					SRP	7,368	
29,961	1,849	25					SRP	5,519	
31,533	1,572	26				ST MARTIN DE VALGALGUES		3,947	
31,695	0,162	27						3,785	
32,131	0,436	28						3,349	

LEG ETAPE		1		LE CHAMBON		TC/CH ZR 4E		Total Distance		35,480	
SECTION		1		POLE MECANIQUE		0EA		Time allowed (H,mn) Temps Imparti		0H56	
DISTANCE				DIRECTION				Average / Moyenne Horaire		38,01	
TOTAL	PARTIAL PARTIELLE							INFORMATIONS		TOTAL DISTANCE DEGRESS.	
32,227	0,096	29								3,253	
32,691	0,464	30			 <p>MENDE LA GRAND COMBE POLE MECANIQUE</p>					2,789	
33,053	0,362	31			 <p>ST MARTIN DE VALGALGUES</p>					2,427	
33,637	0,584	32			 <p>MENDE</p>					1,843	
34,567	0,930	33			 <p>POLE MECANIQUE</p>					0,913	
35,480	0,913	34			<p>TC / CH</p>  <p>ENTRANCE RECHARGE PARK ENTREE PARC RECHARGEMENT (4H00)</p>					0,000	

LEG ETAPE	1	POLE MECANIQUE	TC/CH 0EA	Total Distance	4H00
		à		Time allowed (H,mn) Temps Imparti	
SECTION	1-2	POLE MECANIQUE	0EB	Average / Moyenne Horaire	

ENTRANCE RECHARGING PARK / ENTREE PARC RECHARGEMENT



EXIT RECHARGING PARK / SORTIE PARC RECHARGEMENT



1^{er} E-Rallye de Régularité FIA du Gard
5^{ème} Eco-Rallye - Alès Agglomération

PAGE 33/47

RALLYE DU GARD

ITINERARY and CONTROLS / ITINERAIRE et CONTRÔLES
Schedules are indicative / Les horaires sont à titre indicatif

Leg / Etape 1





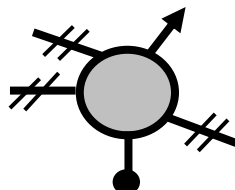

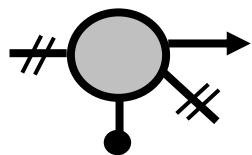



Friday, June 28th / Vendredi 28 Juin 2019

TC / CH	Lieux / Places	ZR	Link / Liaison	Total		First Car
ZR		Distance	Distance	Distance	T.I.	1ère voit
	Start Leg / Départ Etape 1					
CH 0E	Exit closed recharge park Pôle Mécanique Sortie Parc fermé Rechargement Pôle Mécanique		13,831	13,831	00:25	10:30
ZR 1E	Les Mages (Open Road / Route ouverte - Auto Start)	11,136				10:55
ZR 2E	Bessèges (Open Road / Route ouverte - Auto Start)	15,527	9,929	21,065	00:35	11:30
ZR 3E	Belle Poele (Open Road / Route ouverte - Auto Start)	5,215	1,373	16,900	00:27	11:57
ZR 4E	Le Chambon (Open Road / Route ouverte - Auto Start)	4,621	3,803	9,018	00:18	12:15
			30,886		00:56	
CH 0EA	Entrance Recherche Park Pôle Mécanique Entrée Parc de Rechargement Pôle Mécanique RECHARGING / RECHARGEMENT Pôle Mécanique 4H00	36,499	59,822	96,321		13:11
					04:00	
CH 0EB	Exit recharge park Pôle Mécanique Sortie Parc de Rechargement Pôle Mécanique					17:11
CH 1E			14,186	14,186	00:25	17:36
ZR 5E	Branoux Les Taillades - Le Pendedis (Closed Road / Route Fermée)	13,998			00:03	17:39
CH 1EA	Entrance closed Recharge park Pôle Mécanique Entrée Parc fermé Rechargement Pôle mécanique		34,360	48,358	01:05	18:44
	Total Leg / Etape 1	50,497	108,368	158,865		31,79%

Section 1


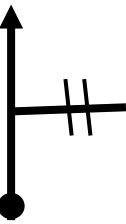



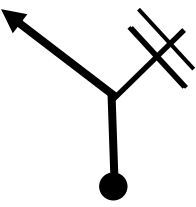




Section 2

Coucher du soleil 21:32

ETAPE LEG		1		POLE MECANIQUE		TC/CH 0EB		Total Distance		14,942	
SECTION		2		BRANOUX		1E		Time allowed (H,mn) Temps Imparti		0H25	
DISTANCE		DIRECTION		INFORMATIONS		TOTAL DISTANCE				DEGRESS.	
TOTAL	PARTIELLE PARTIAL										
						TC / CH  EXIT RECHARGE PARK SORTIE PARC DE RECHARGEMENT					
		1 44°9.3118'N, 4°4.2461'E									
0,000	0,000					RESET METER TO ZERO REMISE COMPTEUR A ZERO				14,942	
0,886	0,886					MENDE LA GRAND COMBE				14,056	
1,106	0,220					N 106 MENDE LA GRAND COMBE				13,836	
1,852	0,746					Cause et Cévennes				13,090	

ETAPE LEG		1		POLE MECANIQUE	TC/CH 0EB	Total Distance 14,942	
SECTION		2		à BRANOUX	1E	Time allowed (H,mn) Temps Imparti 0H25	
DISTANCE				INFORMATIONS		Average / Moyenne Horaire 35,86	
TOTAL	PARTIELLE PARTIAL	DIRECTION				TOTAL DISTANCE DEGRESS.	
2,835	0,983	6					12,107
3,988	1,153	7					10,954
4,595	0,607	8			<div style="border: 1px solid black; padding: 5px; text-align: center;"> MENDE CLERMONT FERRAND </div> SRP		10,347
7,210	2,615	9					7,732
8,784	1,574	10			<div style="border: 1px solid red; padding: 5px; text-align: center;"> <div style="border: 1px solid black; padding: 2px; display: inline-block; margin-bottom: 5px;">N106</div> LES SALLES DU GARDON </div> SRP		6,158
10,429	1,645	11			<div style="border: 1px solid black; padding: 5px; text-align: center;"> MENDE CLERMONT FERRAND </div> SRP		4,513


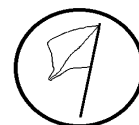
ETAPE LEG		1		POLE MECANIQUE	TC/CH0 EB	Total Distance 14,942	
SECTION		2		à BRANOUX	1E	Time allowed (H,mn) Temps Imparti 0H25	
DISTANCE				DIRECTION		INFORMATIONS	
TOTAL	PARTIELLE PARTIAL					TOTAL DISTANCE DEGRESS.	
12,141	1,712	12			D154 BRANOUX COL DE LA BARAQUE	2,801	
12,489	0,348	13			D154 LES SALLES DU CARDON SRP	2,453	
13,923	1,434	14			D154 BRANOUX	1,019	
13,981	0,058	15			D 454 LA FAVEDE CENTRE VILLAGE	0,961	
14,185	0,204	16			COL DE LA BARAQUE CENTRE VILLAGE	0,757	
14,300	0,115	17				0,642	



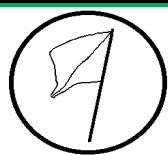
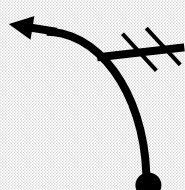







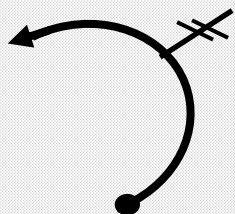


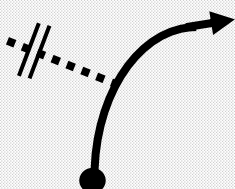


ETAPE LEG		1		POLE MECANIQUE	TC/CH 0EB	Total Distance 14,942	
SECTION		2		à BRANOUX	1E	Time allowed (H,mn) Temps Imparti 0H25	
DISTANCE		DIRECTION		INFORMATIONS			TOTAL DISTANCE DEGRESS.
TOTAL	PARTIELLE PARTIAL						
14,442	0,142						0,500
14,487	0,045	18					0,455
14,714	0,227	19					0,228
14,827	0,113	20			D154	COL DE LA BARAQUE	0,115
14,942	0,115	21			TC / CH  1E		0,000

BRANOUX - LE PENDEDIS ZR 5E

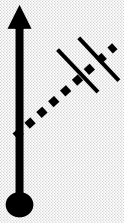


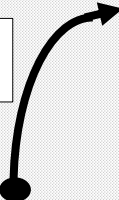








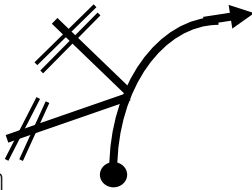



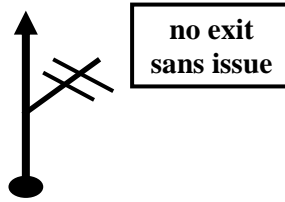

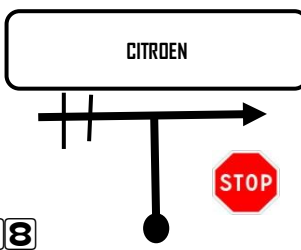





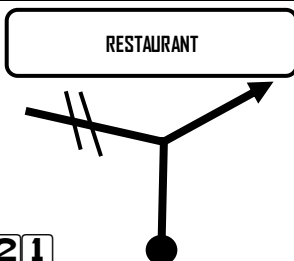

ETAPE LEG	1	BRANOUX à	TC/CH 1E	Total Distance 0,159
SECTION	2	BRANOUX	ZR 5E	Time allowed (H,mn) Temps Imparti 0H03
				Average / Moyenne Horaire 3,18





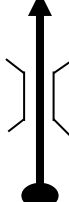

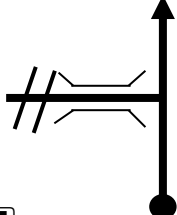



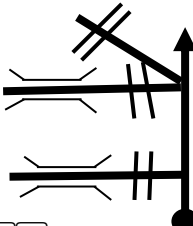









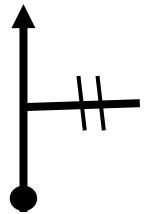

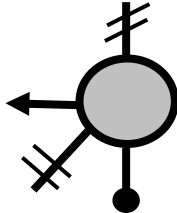

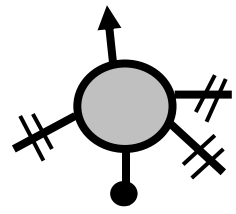

ETAPE LEG		1		BRANOUX à		TC/CH ZR 5E		Total Distance 48,358	
SECTION		2		POLE MECANIQUE		1EA		Time allowed (H,mn) Temps Imparti 1H05	
DISTANCE				DIRECTION		INFORMATIONS		TOTAL DISTANCE DEGRESS.	
TOTAL	PARTIELLE PARTIAL								
0,000	0,000	1				START / DEPART ZR 5E		48,358	
0,125	0,125	2	 P 1 					48,233	
1,260	1,135	3	 P 2 					47,098	
1,280	0,020	4			Le Mas Supérieur			47,078	
1,690	0,410	5	 P 3 					46,668	
2,241	0,551	6	 P 4 					46,117	

ETAPE LEG		1		BRANOUX		TC/CH ZR 5E		Total Distance		48,358	
SECTION		2		POLE MECANIQUE		1EA		Time allowed (H,mn)		1H05	
								Temps Imparti			
								Average / Moyenne Horaire		44,64	
DISTANCE		DIRECTION		INFORMATIONS				TOTAL DISTANCE			
TOTAL	PARTIELLE PARTIAL							DEGRESS.			
2,246	0,005							46,112			
3,635	1,389	7					44,723				
4,288	0,653	8			LE CASTANET		44,070				
5,224	0,936	9			D 32 COL DU PENDEDIS ST GERMAIN DE CALBERTE		43,134				
5,614	0,390	10			D 32 COL du PENDEDIS St GERMAIN de CALBERTE LE BOURRE		42,744				
8,926	3,312	11					39,432				



ETAPE LEG		1		BRANOUX à		TC/CH ZR 5E		Total Distance 48,358	
SECTION		2		POLE MECANIQUE		1EA		Time allowed (H,mn) Temps Imparti 1H05	
DISTANCE		DIRECTION		INFORMATIONS				TOTAL DISTANCE DEGRESS.	
TOTAL	PARTIELLE PARTIAL								
11,351	2,425	12	 <div style="border: 1px solid black; padding: 2px; display: inline-block;">P 10</div>  						37,007
12,706	1,355	13	<div style="border: 1px solid black; padding: 2px; display: inline-block;">House Maison</div>  <div style="border: 1px solid black; padding: 2px; display: inline-block;">P 11</div>  						35,652
13,998	1,292	14	 <div style="border: 1px solid black; padding: 2px; display: inline-block;">AZR</div>  <div style="text-align: center;">  END / FIN ZR 5E </div>						34,360
14,243	0,245	15					STOP POINT POINT STOP		34,115


ETAPE LEG		1		BRANOUX		TC/CH ZR 5E		Total Distance 48,358	
SECTION		2		POLE MECANIQUE		1EA		Time allowed (H,mn) 1H05 Temps Imparti	
DISTANCE		DIRECTION		INFORMATIONS				TOTAL DISTANCE DEGRESS.	
TOTAL	PARTIELLE PARTIAL								
14,266	0,023	16			D 454 LE COLLET DE DEZE SRP		34,092		
14,743	0,477						33,615		
18,360	3,617	17				SRP	29,998		
21,790	3,430	18			N 106 ALES LE COLLET DE DEZE LA GRAND COMBE MENDE		26,568		
22,229	0,439	19			N 106 LE COLLET DE DEZE SRP		26,129		
23,617	1,388	20			N 106 LE COLLET DE DEZE SRP		24,741		
28,367	4,750	21			N 106 ALES NIMES LES TAILLADES LA GRAND COMBE		19,991		

ETAPE LEG		1		BRANOUX à		TC/CH ZR 5E		Total Distance 48,358	
SECTION		2		POLE MECANIQUE		1EA		Time allowed (H,mn) Temps Imparti 1H05	
DISTANCE		DIRECTION		INFORMATIONS		TOTAL DISTANCE DEGRESS.			
TOTAL	PARTIELLE PARTIAL								
30,275	1,908	22			N 106 ALES NIMES			18,083	
32,940	2,665	23			N 106 LA HAUTE LEVADE			15,418	
33,640	0,700	24			LES TAILLADES			14,718	
34,520	0,880	25			N 106 ALES SRP			13,838	
36,141	1,621	26			N 106 LES SALLES DU GARDON SRP			12,217	
37,733	1,592	27			N 106 ALES CENDRAS SRP			10,625	

ETAPE LEG		1		BRANOUX		TC/CH ZR 5E		Total Distance		48,358	
				à				Time allowed (H,mn)		1H05	
SECTION		2		POLE MECANIQUE		1EA		Average / Moyenne Horaire		44,64	
DISTANCE		DIRECTION		INFORMATIONS						TOTAL DISTANCE DEGRESS.	
TOTAL	PARTIELLE PARTIAL										
39,478	1,745	28			<div style="border: 1px solid black; padding: 5px; text-align: center;"> N 106 LES SALLES DU GARDON SRP </div>		8,880				
42,010	2,532	29			 		6,348				
43,668	1,658	30			<div style="border: 1px solid black; padding: 5px; text-align: center;"> N 106 ALES </div>		4,690				
47,173	3,505	31			<div style="border: 1px solid black; padding: 5px; text-align: center;"> NIMES MONTPELLIER AUBENAS </div>		1,185				
47,416	0,243	32			<div style="border: 1px solid black; padding: 5px; text-align: center;"> POLE MECANIQUE </div>		0,942				

ETAPE LEG	1	BRANOUX	TC/CH ZR 5E	Total Distance 48,358
		à		Time allowed (H,mm) Temps Imparti 1H05
SECTION	2	POLE MECANIQUE	1EA	Average / Moyenne Horaire 44,64

DISTANCE		DIRECTION	INFORMATIONS		TOTAL DISTANCE DEGRESS.
TOTAL	PARTIELLE PARTIAL				
48,358	0,942	↑		TC / CH  ENTRANCE RECHARGE PARK ENTREE PARC RECHARGEMENT	0,000



44°9.3118'N, 4°4.2461'E



LEG 2

ETAPE 2

LEG / ETAPE 2



-  ES JOUR 2
-  Arrivée ES
-  Secteur de Utiex
-  Départ ES
-  Zone Public

1^{er} E-Rallye de Régularité FIA du Gard
5^{ème} Eco-Rallye - Alès Agglomération

PAGE 2/53

RALLYE DU GARD

ITINERARY and CONTROLS / ITINERAIRE et CONTRÔLES
Schedules are indicative / Les horaires sont à titre indicatif

Leg / Etape 2






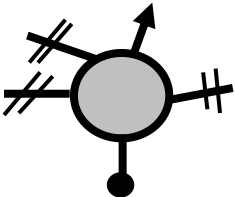

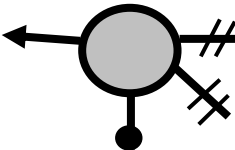



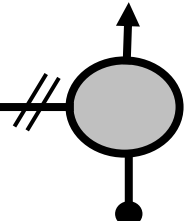

Saturday, June 29th / Samedi 29 Juin 2019

TC / CH	Lieux / Places	ZR Distance	Link / Liaison Distance	Total Distance	T.I.	First Car 1ère voit
	Start Leg / Départ Etape 2					
CH 1EC	Exit closed park recharge Pôle Mécanique Sortie Parc Fermé Rechargement Pôle Mécanique					07:50
CH 2E			9,891	9,891	00:30	08:20
ZR 6E	Cendras - Le Pindedis (Closed Road / Route Fermée)	20,062			00:03	08:23
CH 3E			15,225	35,287	00:55	09:18
ZR 7E	Sainte Cecile d'Andorge - La Tavernole (Closed Road / Route Fermée)	9,466			00:03	09:21
CH 3EA	Entrance Recharge Park Pôle Mécanique Entrée Parc de Rechargement Pôle Mécanique RECHARGING / RECHARGEMENT Pôle Mécanique 4H05		24,237	33,703	00:55	10:16
					04:05	
CH 3EB	Exit recharg park Pôle Mécanique Sortie Parc de Rechargement Pôle Mécanique					14:21
CH 4E			9,891	9,891	00:30	14:51
ZR 8E	Cendras - Le Pindedis (Closed Road / Route Fermée)	20,062			00:03	14:54
CH 5E			15,225	35,287	00:50	15:44
ZR 9E	Sainte Cecile d'Andorge - La Tavernole (Closed Road / Route Fermée)	9,466			00:03	15:47
CH 6E			24,237	33,703	00:50	16:37
ZR 10E	Circuit Pôle des Sports Mécaniques (circuit)	2,00			00:03	16:40
CH 6EA	Entrance Final Park Pôle Mécanique Entrée Parc Final Pôle mécanique				00:05	16:45
Total Leg / Etape 2		59,056	98,706	157,762		37,43%

Section 3

Section 4

Coucher du soleil 21:32

ETAPE LEG		2		POLE MECANIQUE à		TC/CH 1EC		Total Distance 10,647	
SECTION		3		CENDRAS		2E		Time allowed (H,mn) Temps Imparti 0H30	
DISTANCE		DIRECTION		INFORMATIONS		TOTAL DISTANCE DEGRESS.			
TOTAL	PARTIELLE PARTIAL								
						TC / CH  EXIT RECHARGE PARK SORTIE PARC DE RECHARGEMENT			
						RESET METER TO ZERO REMISE COMPTEUR A ZERO		10,647	
0,000	0,000					N 106 MENDE LA GRAND COMBE		9,761	
0,886	0,886					N 106 ALES CENTRE		9,541	
1,106	0,220					ALES		8,254	
2,393	1,287					NIMES AVIGNON MONTPELLIER		7,948	
2,699	0,306								

ETAPE LEG		2		POLE MECANIQUE		TC/CH 1EC		Total Distance		10,647			
SECTION		3		à		CENDRAS		2E		Time allowed (H,mn) Temps Imparti		0H30	
DISTANCE		DIRECTION		INFORMATIONS		TOTAL DISTANCE DEGRESS.							
TOTAL	PARTIELLE PARTIAL												
3,215	0,516	7			NIMES AVIGNON MONTPELLIER		7,432						
3,321	0,106	8			CENDRAS		7,326						
3,504	0,183	9					7,143						
3,837	0,333	10			CENDRAS		6,810						
4,543	0,706	11					6,104						
4,751	0,208	12			LA ROYALE		5,896						


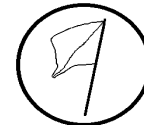
ETAPE LEG		2		POLE MECANIQUE		TC/CH 1EC		Total Distance		10,647	
SECTION		3		à CENDRAS		2E		Time allowed (H,mn) Temps Imparti		0H30	
DISTANCE		DIRECTION		INFORMATIONS		TOTAL DISTANCE DEGRESS.					
TOTAL	PARTIELLE PARTIAL										
4,794	0,043	13									5,853
4,953	0,159	14					LA ROYALE				5,694
5,878	0,925	15					LA BLAQUIERE				4,769
6,139	0,261	16					D 916 CENDRAS				4,508
6,590	0,451	17					D 916 LA BLAQUIERE				4,057
6,659	0,069	18					D 32 ST GERMAIN DE CALBERTE				3,988



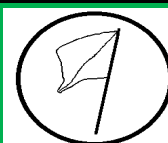
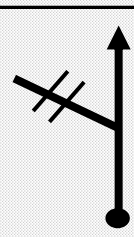


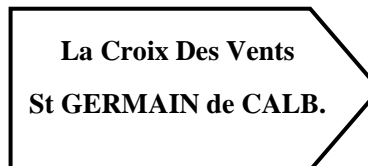
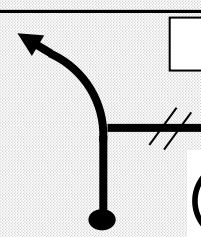
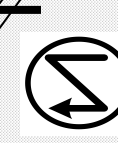

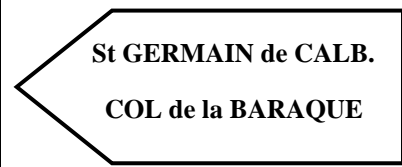


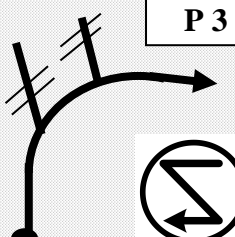



ETAPE LEG		2		POLE MECANIQUE		TC/CH 1EC		Total Distance		10,647	
SECTION		3		CENDRAS		2E		Time allowed (H,mn) Temps Imparti		0H30	
DISTANCE		DIRECTION		INFORMATIONS		TOTAL DISTANCE DEGRESS.					
TOTAL	PARTIELLE PARTIAL										
7,392	0,733	19			SRP				3,255		
8,428	1,036	20			D 32 LA BAUME				2,219		
8,497	0,069	21			D 32 SAINT GERMAIN DE CALBERTE LAMELOUZE				2,150		
8,664	0,167	22			D 32 SAINT GERMAIN DE CALBERTE LA CROIX DES VENTS				1,983		
8,876	0,212	23			SRP				1,771		
10,147	1,271								0,500		
10,647	0,500	24			TC / CH 		2E		0,000		



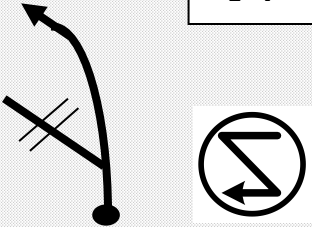

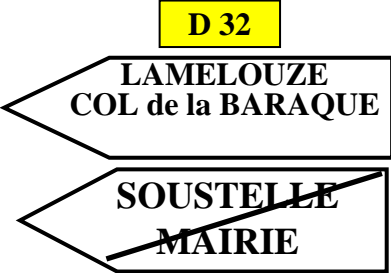
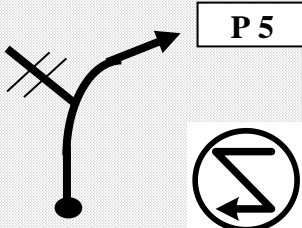


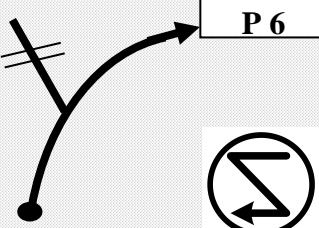

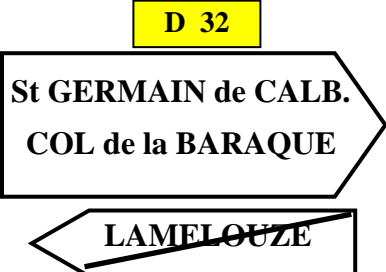


CENDRAS - LE PENDEDIS ZR 6E / ZR 8E



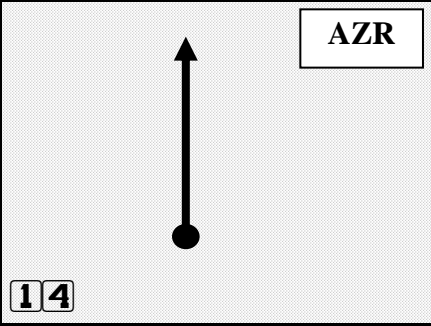



ETAPE LEG	2	CENDRAS à	TC/CH 2E	Total Distance	0,230
				Time allowed (H,mn) Temps Imparti	0H03
SECTION	3	CENDRAS	ZR 6E	Average / Moyenne Horaire	4,60




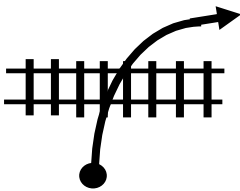


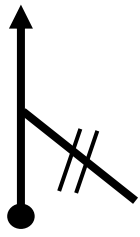


ETAPE LEG		2		CENDRAS		TC/CH ZR 6E		Total Distance		35,287	
SECTION		3		ST CECILE D ANDORGE		3E		Time allowed (H,mn) Temps Imparti		0H55	
DISTANCE				DIRECTION				INFORMATIONS		TOTAL DISTANCE	
TOTAL	PARTIELLE PARTIAL									DEGRESS.	
0,000	0,000	1				 START / DEPART ZR 6E			35,287		
2,756	2,756	2		P 1 		D 32  La Croix Des Vents St GERMAIN de CALB.			32,531		
2,896	0,140	3		P 2 		D 32  St GERMAIN de CALB. COL de la BARAQUE			32,391		
2,900	0,004										
3,639	0,739	4		P 3 		 <i>Soustelle</i> <i>(Le Sollier)</i>			31,648		

ETAPE LEG		2		CENDRAS		TC/CH ZR 6E		Total Distance		35,287	
SECTION		3		ST CECILE D ANDORGE		3E		Time allowed (H,mn) Temps Imparti		0H55	
DISTANCE		DIRECTION		INFORMATIONS		TOTAL DISTANCE DEGRESS.					
TOTAL	PARTIELLE PARTIAL										
5,069	1,430										
5,287	0,218							30,000			
6,729	1,442							28,558			
6,974	0,245							28,313			
8,263	1,289							27,024			

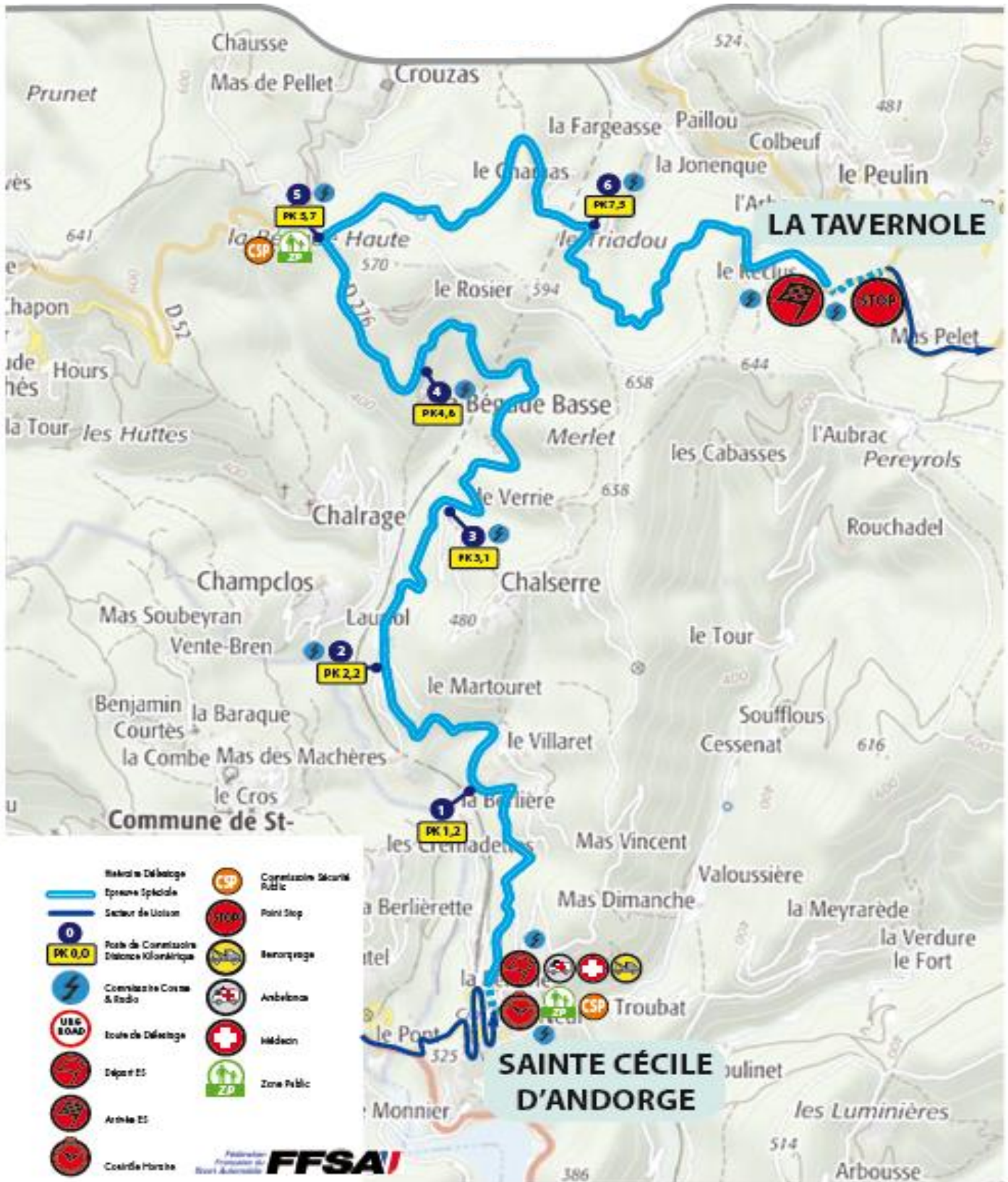
ETAPE LEG		2		CENDRAS		TC/CH ZR 6E		Total Distance		35,287	
SECTION		3		ST CECILE D ANDORGE		3E		Time allowed (H,mn) Temps Imparti		0H55	
DISTANCE				DIRECTION				Average / Moyenne Horaire		38,49	
TOTAL	PARTIELLE PARTIAL					INFORMATIONS		TOTAL DISTANCE DEGRESS.			
11,278	3,015	9		<p>P 8</p>				<p>BRANOUX</p> <p>COL DU PENDEDIS St GERMAIN de CALBERTE</p>		24,009	
11,678	0,400	10		<p>P 9</p>				<p>COL du PENDEDIS St GERMAIN de CALBERTE</p> <p>LE BOURRE</p>		23,609	
14,990	3,312	11		<p>P 10</p>						20,297	
17,415	2,425	12		<p>P 11</p>						17,872	
18,770	1,355	13		<p>P 12</p> <p>House Maison</p>						16,517	

ETAPE LEG		2	CENDRAS		TC/CH ZR 6E	Total Distance		35,287
			à			Time allowed (H,mn)		0H55
SECTION		3	ST CECILE D ANDORGE		3E	Average / Moyenne Horaire		38,49
DISTANCE		DIRECTION			INFORMATIONS			TOTAL DISTANCE
TOTAL	PARTIELLE PARTIAL							DEGRESS.
20,062	1,292					 END / FIN ZR 6E		15,225
20,307	0,245					STOP POINT POINT STOP		14,980


ETAPE LEG		2		CENDRAS		TC/CH ZR 6E		Total Distance		35,287	
SECTION		3		ST CECILE D ANDORGE		3E		Time allowed (H,mn) Temps Imparti		0H55	
DISTANCE				DIRECTION				INFORMATIONS		TOTAL DISTANCE DEGRESS.	
TOTAL	PARTIELLE PARTIAL										
20,330	0,023	16			D 13	LE COLLET DE DEZE	SRP	14,957			
20,807	0,477							14,480			
24,424	3,617	17					SRP	10,863			
27,854	3,430	18			N 106	ALES LE COLLET DE DEZE LA GRAND COMBE	MEUDE	7,433			
28,293	0,439	19			N 106	LE COLLET DE DEZE	SRP	6,994			
29,681	1,388	20			N 106	LE COLLET DE DEZE	SRP	5,606			
34,431	4,750	21			D 276	St Cécile d'Andorge Col de la Bégude	ALES	0,856			

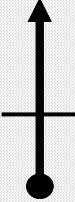

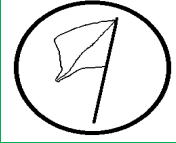
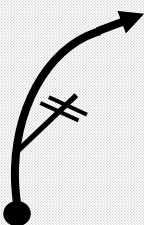



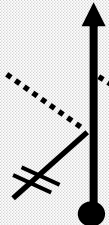









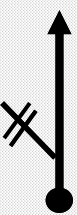


ETAPE LEG		2	CENDRAS		TC/CH ZR 6E	Total Distance 35,287	
			à			Time allowed (H,mn) Temps Imparti 0H55	
SECTION		3	ST CECILE D ANDORGE		3E	Average / Moyenne Horaire 38,49	
DISTANCE		DIRECTION		INFORMATIONS			TOTAL DISTANCE
TOTAL	PARTIELLE PARTIAL						DEGRESS.
34,787	0,356						0,500
34,886	0,099			 Attention passage à niveau !!!			0,401
35,287	0,401			TC / CH  3E			0,000



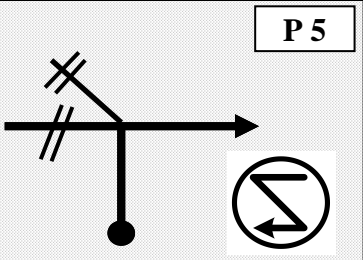


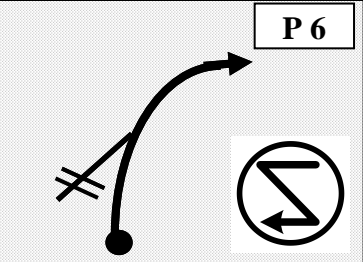




ST CECILE D ANDORGE - LA TAVERNOLE ZR 7E / ZR 9E

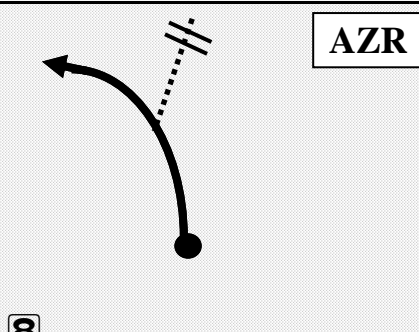






ETAPE LEG	2	ST CECILE D ANDORGE à	TC/CH 3E	Total Distance	0,150
				Time allowed (H,mn) Temps Imparti	0H03
SECTION	3	ST CECILE D ANDORGE	ZR 7E	Average / Moyenne Horaire	3,00



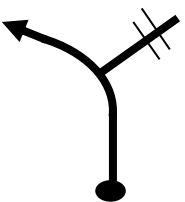



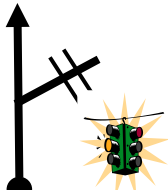

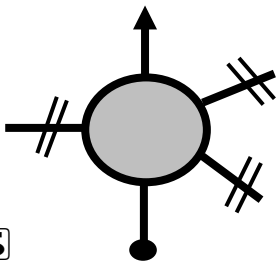

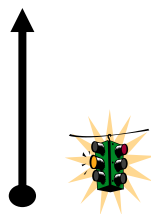

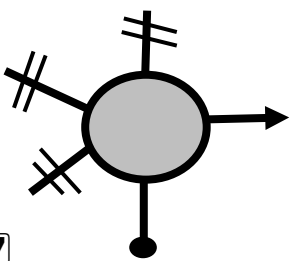

ETAPE LEG		2		ST CECILE D ANDORGE		TC/CH ZR 7E		Total Distance		33,703	
		à						Time allowed (H,mn)		0H55	
SECTION		3		POLE MECANIQUE		3EA		Average / Moyenne Horaire		36,77	
DISTANCE		DIRECTION		INFORMATIONS		TOTAL DISTANCE				DEGRESS.	
TOTAL	PARTIELLE PARTIAL										
0,000	0,000	1 276				START / DEPART ZR 7E				33,703	
1,245	1,245	2		P 1 						32,458	
2,307	1,062	3		P 2 						31,396	
2,445	0,138	3		no exit sans issue House Maison 						31,258	
3,185	0,740	4		P 3 						30,518	
4,879	1,694	5		P 4 						28,824	




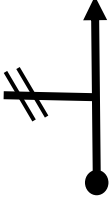


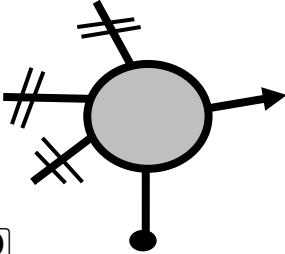





ETAPE LEG		ST CECILE D ANDORGE à		TC/CH ZR 7E		Total Distance 33,703	
SECTION		POLE MECANIQUE		3EA		Time allowed (H,mn) Temps Imparti 0H55	
DISTANCE		DIRECTION		INFORMATIONS		TOTAL DISTANCE DEGRESS.	
TOTAL	PARTIELLE PARTIAL						
5,214	0,335					28,489	
5,861	0,647					27,842	
7,577	1,716					26,126	
7,908	0,331					25,795	

ETAPE LEG		2	ST CECILE D ANDORGE	TC/CH ZR 7E	Total Distance 33,703	
			à		Time allowed (H,mn) Temps Imparti 0H55	
SECTION		3	POLE MECANIQUE	3EA	Average / Moyenne Horaire 36,77	
DISTANCE		DIRECTION		INFORMATIONS		TOTAL DISTANCE
TOTAL	PARTIELLE PARTIAL					DEGRESS.
9,466	1,558			 END / FIN ZR 7E	24,237	
9,730	0,264			STOP POINT POINT STOP	23,973	

ETAPE LEG		2		ST CECILE D ANDORGE		TC/CH ZR 7E		Total Distance		33,703	
				à				Time allowed (H,mn)		0H55	
SECTION		3		POLE MECANIQUE		3EA		Average / Moyenne Horaire		36,77	
DISTANCE		DIRECTION		INFORMATIONS		TOTAL DISTANCE DEGRESS.					
TOTAL	PARTIELLE PARTIAL										
9,737	0,007	10					23,966				
10,230	0,493						23,473				
10,347	0,117	11					23,356				
12,578	2,231	12					21,125				
17,303	4,725	13					16,400				
17,902	0,599	14					15,801				
18,078	0,176	15					15,625				


ETAPE LEG		2		ST CECILE D ANDORGE		TC/CH ZR 7E		Total Distance		33,703	
				à				Time allowed (H,mn)		0H55	
SECTION		3		POLE MECANIQUE		3EA		Average / Moyenne Horaire		36,77	
DISTANCE		DIRECTION		INFORMATIONS		TOTAL DISTANCE DEGRESS.					
TOTAL	PARTIELLE PARTIAL										
19,109	1,031	16			<div style="border: 1px solid black; padding: 5px; display: inline-block;">LE PRADEL ALES</div> <div style="border: 1px solid black; padding: 5px; display: inline-block; margin-top: 10px;">LA GRAND COMBE</div>	14,594					
19,166	0,057	17			<div style="background-color: yellow; border: 1px solid black; padding: 2px; display: inline-block; margin-bottom: 5px;">D 906</div> <div style="border: 2px solid red; padding: 5px; display: inline-block; margin-bottom: 10px;">LE PRADEL</div> 	14,537					
20,165	0,999	18			<div style="background-color: yellow; border: 1px solid black; padding: 2px; display: inline-block; margin-bottom: 5px;">D 906</div> <div style="border: 2px solid black; padding: 5px; display: inline-block; margin-bottom: 10px;">LE PRADEL</div>	13,538					
20,720	0,555	19				12,983					
22,042	1,322	20			<div style="background-color: yellow; border: 1px solid black; padding: 2px; display: inline-block; margin-bottom: 5px;">D 906</div> <div style="border: 1px solid black; padding: 5px; display: inline-block; margin-bottom: 10px;">ALES</div> SRP	11,661					
26,335	4,293	21			SRP	7,368					

ETAPE LEG		2		ST CECILE D ANDORGE		TC/CH ZR 7E		Total Distance 33,703	
		à						Time allowed (H,mn) Temps Imparti 0H55	
SECTION		3		POLE MECANIQUE		3EA		Average / Moyenne Horaire 36,77	
DISTANCE		DIRECTION		INFORMATIONS				TOTAL DISTANCE DEGRESS.	
TOTAL	PARTIELLE PARTIAL								
28,184	1,849	22			SRP			5,519	
29,756	1,572	23			ST MARTIN DE VALGALGUES			3,947	
29,918	0,162	24						3,785	
30,354	0,436	25						3,349	
30,450	0,096	26						3,253	
30,914	0,464	27			MENDE LA GRAND COMBE POLE MECANIQUE			2,789	


ETAPE LEG		2		ST CECILE D ANDORGE		TC/CH ZR 7E		Total Distance		33,703	
				à				Temps Imparti		0H55	
SECTION		3		POLE MECANIQUE		3EA		Average / Moyenne Horaire		36,77	
DISTANCE		DIRECTION		INFORMATIONS		TOTAL DISTANCE DEGRESS.					
TOTAL	PARTIELLE PARTIAL										
31,276	0,362	28				ST MARTIN DE VALGALGUES				2,427	
31,860	0,584	29				MENDE				1,843	
32,790	0,930	30				POLE MECANIQUE				0,913	
33,703	0,913	31				TC / CH  ENTRANCE RECHARGE PARK ENTREE PARC RECHARGEMENT (4H05)				0,000	

ETAPE LEG	2	POLE MECANIQUE à	TC/CH 3EA	Total Distance Time allowed (H,mn) Temps Imparti	4H05
SECTION	3-4	POLE MECANIQUE	3EB	Average / Moyenne Horaire	

ENTRANCE RECHARGING PARK / ENTREE PARC RECHARGEMENT



EXIT RECHARGING PARK / SORTIE PARC RECHARGEMENT



1^{er} E-Rallye de Régularité FIA du Gard
5^{ème} Eco-Rallye - Alès Agglomération

PAGE 26/53

RALLYE DU GARD

ITINERARY and CONTROLS / ITINERAIRE et CONTRÔLES
Schedules are indicative / Les horaires sont à titre indicatif

Leg / Etape 2






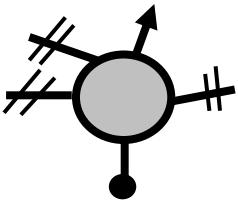

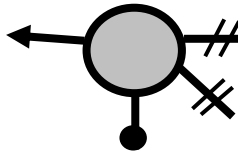



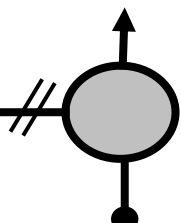

Saturday, June 29th / Samedi 29 Juin 2019

TC / CH	Lieux / Places	ZR Distance	Link / Liaison Distance	Total Distance	T.I.	First Car 1ère voit
Start Leg / Départ Etape 2						
CH 1EC	Exit closed park recharge Pôle Mécanique Sortie Parc Fermé Rechargement Pôle Mécanique					07:50
CH 2E			9,891	9,891	00:30	08:20
ZR 6E	Cendras - Le Pindedis (Closed Road / Route Fermée)	20,062			00:03	08:23
CH 3E			15,225	35,287	00:55	09:18
ZR 7E	Sainte Cecile d'Andorge - La Tavernole (Closed Road / Route Fermée)	9,466			00:03	09:21
CH 3EA	Entrance Recharge Park Pôle Mécanique Entrée Parc de Rechargement Pôle Mécanique RECHARGING / RECHARGEMENT Pôle Mécanique 4H05		24,237	33,703	00:55	10:16
					04:05	
CH 3EB	Exit recharg park Pôle Mécanique Sortie Parc de Rechargement Pôle Mécanique					14:21
CH 4E			9,891	9,891	00:30	14:51
ZR 8E	Cendras - Le Pindedis (Closed Road / Route Fermée)	20,062			00:03	14:54
CH 5E			15,225	35,287	00:50	15:44
ZR 9E	Sainte Cecile d'Andorge - La Tavernole (Closed Road / Route Fermée)	9,466			00:03	15:47
CH 6E			24,237	33,703	00:50	16:37
ZR 10E	Circuit Pôle des Sports Mécaniques (circuit)	2,00			00:03	16:40
CH 6EA	Entrance Final Park Pôle Mécanique Entrée Parc Final Pôle mécanique				00:05	16:45
Total Leg / Etape 2		59,056	98,706	157,762		37,43%

Section 3

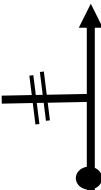



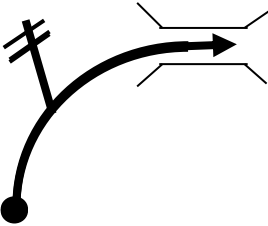

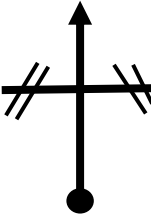







Section 4

Coucher du soleil 21:32


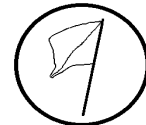
ETAPE LEG		POLE MECANIQUE		TC/CH 3EB		Total Distance 10,647	
		à				Time allowed (H,mn) 0H30	
SECTION 4		CENDRAS		4E		Average / Moyenne Horaire 21,29	
DISTANCE		DIRECTION		INFORMATIONS			TOTAL DISTANCE DEGRESS.
TOTAL	PARTIELLE PARTIAL						
				TC / CH  EXIT RECHARGE PARK SORTIE PARC DE RECHARGEMENT			
		1 44°9.3118'N, 4°4.2461'E					
0,000	0,000			RESET METER TO ZERO REMISE COMPTEUR A ZERO			10,647
0,886	0,886	2 		N 106 <div style="border: 1px solid black; padding: 5px; display: inline-block;"> MENDE LA GD COMBE </div>			9,761
1,106	0,220	3 		N 106 <div style="border: 1px solid black; padding: 5px; display: inline-block;"> ALES CENTRE </div>			9,541
2,393	1,287	4 		<div style="border: 2px solid red; padding: 10px; display: inline-block;"> ALES </div>			8,254
2,699	0,306	5 		<div style="border: 1px solid black; padding: 5px; display: inline-block;"> NIMES AVIGNON MONTPELLIER </div>			7,948



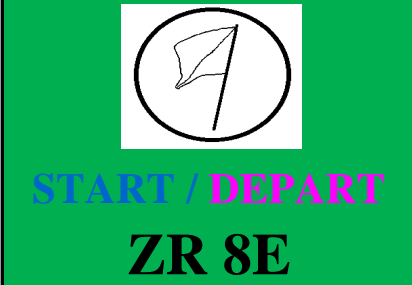
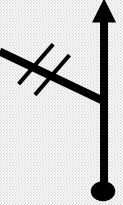


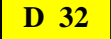
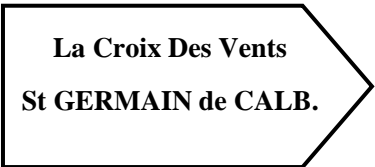
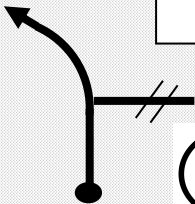


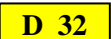


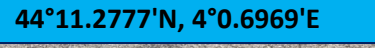

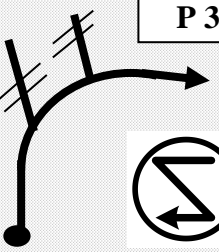



ETAPE LEG		2		POLE MECANIQUE		TC/CH 3EB		Total Distance		10,647	
SECTION		4		à CENDRAS		4E		Time allowed (H,mn) Temps Imparti		0H30	
DISTANCE				DIRECTION		INFORMATIONS		Average / Moyenne Horaire		21,29	
TOTAL	PARTIELLE PARTIAL									TOTAL DISTANCE	DEGRESS.
3,215	0,516	7						NIMES AVIGNON MONTPELLIER		7,432	
3,321	0,106	8						CENDRAS		7,326	
3,504	0,183	9								7,143	
3,837	0,333	10						CENDRAS		6,810	
4,543	0,706	11								6,104	
4,751	0,208	12						LA ROYALE		5,896	



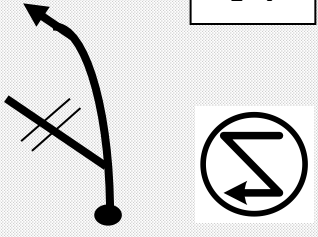

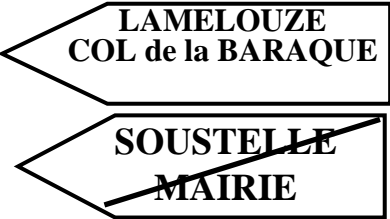
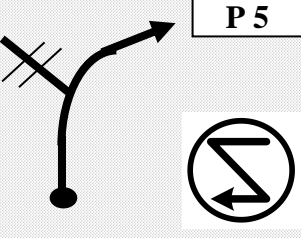


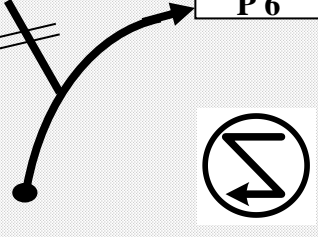

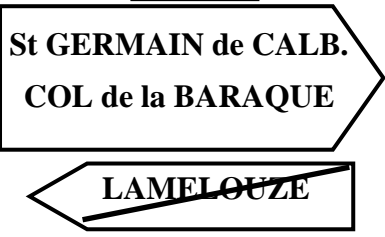
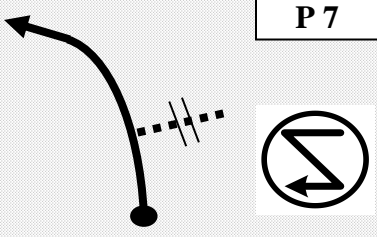

ETAPE LEG		2		POLE MECANIQUE		TC/CH 3EB		Total Distance		10,647	
SECTION		4		à CENDRAS		4E		Time allowed (H,mn) Temps Imparti		0H30	
DISTANCE				DIRECTION		INFORMATIONS		Average / Moyenne Horaire		21,29	
TOTAL	PARTIELLE PARTIAL									TOTAL DISTANCE	DEGRESS.
4,794	0,043	13								5,853	
4,953	0,159	14					LA ROYALE			5,694	
5,878	0,925	15					LA BLAQUIERE			4,769	
6,139	0,261	16					D 916 CENDRAS			4,508	
6,590	0,451	17					D 916 LA BLAQUIERE			4,057	
6,659	0,069	18					D 32 ST GERMAIN DE CALBERTE			3,988	

ETAPE LEG		2		POLE MECANIQUE		TC/CH 3EB		Total Distance		10,647	
SECTION		4		à CENDRAS		4E		Time allowed (H,mn) Temps Imparti		0H30	
DISTANCE				DIRECTION		INFORMATIONS		Average / Moyenne Horaire		21,29	
TOTAL	PARTIELLE PARTIAL									TOTAL DISTANCE	DEGRESS.
7,392	0,733	19			SRP				3,255		
8,428	1,036	20			D 32 LA BAUME				2,219		
8,497	0,069	21			D 32 SAINT GERMAIN DE CALBERTE LAMELOUZE				2,150		
8,664	0,167	22			D 32 SAINT GERMAIN DE CALBERTE LA CROIX DES VENTS				1,983		
8,876	0,212	23			SRP				1,771		
10,147	1,271								0,500		
10,647	0,500	24			TC / CH  4E				0,000		

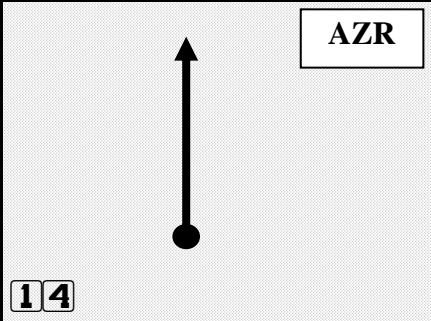



ETAPE LEG	2	CENDRAS à	TC/CH 4E	Total Distance	0,230
				Time allowed (H,mn) Temps Imparti	0H03
SECTION	4	CENDRAS	ZR 8E	Average / Moyenne Horaire	4,60




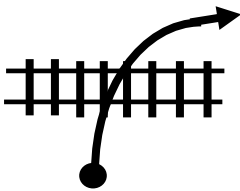


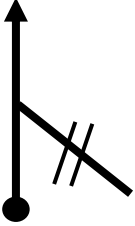


ETAPE LEG		2		CENDRAS		TC/CH ZR 8E		Total Distance		35,287	
SECTION		4		ST CECILE D ANDORGE		5E		Time allowed (H,mn) Temps Imparti		0H50	
DISTANCE				DIRECTION				INFORMATIONS		TOTAL DISTANCE	
TOTAL	PARTIELLE PARTIAL									DEGRESS.	
0,000	0,000	1							35,287		
2,756	2,756	2	 P 1 		 				32,531		
2,896	0,140	3	 P 2 		 				32,391		
2,900	0,004		 						32,387		
3,639	0,739	4	 P 3 						31,648		

ETAPE LEG		2		CENDRAS		TC/CH ZR 8E		Total Distance		35,287	
SECTION		4		ST CECILE D ANDORGE		5E		Time allowed (H,mn) Temps Imparti		0H50	
DISTANCE		PARTIELLE PARTIAL		DIRECTION		INFORMATIONS		Average / Moyenne Horaire		42,34	
TOTAL		PARTIELLE PARTIAL								TOTAL DISTANCE DEGRESS.	
5,069		1,430								30,218	
5,287		0,218		5 				D 32 		30,000	
6,729		1,442		6 						28,558	
6,974		0,245		7 				D 32 		28,313	
8,263		1,289		8 						27,024	


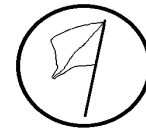
ETAPE LEG		2		CENDRAS		TC/CH ZR 8E		Total Distance		35,287	
SECTION		4		ST CECILE D ANDORGE		5E		Time allowed (H,mn) Temps Imparti		0H50	
DISTANCE				DIRECTION		INFORMATIONS		Average / Moyenne Horaire		42,34	
TOTAL	PARTIELLE PARTIAL									TOTAL DISTANCE DEGRESS.	
11,278	3,015							 		24,009	
11,678	0,400							 		23,609	
14,990	3,312									20,297	
17,415	2,425									17,872	
18,770	1,355									16,517	

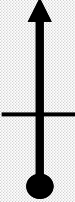

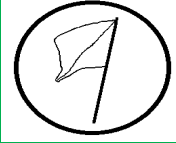
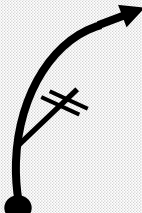



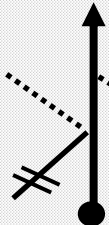








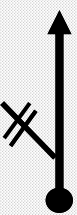


ETAPE LEG		2	CENDRAS		TC/CH ZR 8E	Total Distance		35,287
			à			Time allowed (H,mn)		0H50
SECTION		4	ST CECILE D ANDORGE		5E	Average / Moyenne Horaire		42,34
DISTANCE		DIRECTION			INFORMATIONS			TOTAL DISTANCE
TOTAL	PARTIELLE PARTIAL							DEGRESS.
20,062	1,292					 END / FIN ZR 6E		15,225
20,307	0,245					STOP POINT POINT STOP		14,980



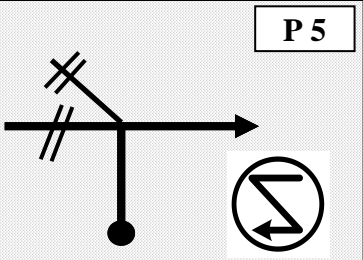


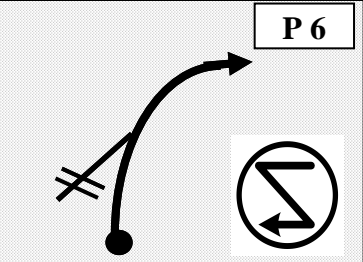




ETAPE LEG		2		CENDRAS		TC/CH ZR 8E		Total Distance		35,287	
SECTION		4		ST CECILE D ANDORGE		5E		Time allowed (H,mn) Temps Imparti		0H50	
DISTANCE				DIRECTION				Average / Moyenne Horaire		42,34	
TOTAL	PARTIELLE PARTIAL							INFORMATIONS		TOTAL DISTANCE DEGRESS.	
20,330	0,023	16			D 13	LE COLLET DE DEZE	SRP	14,957			
20,807	0,477							14,480			
24,424	3,617	17					SRP	10,863			
27,854	3,430	18			N 106	ALES LE COLLET DE DEZE LA GRAND COMBE	MENDE	7,433			
28,293	0,439	19			N 106	LE COLLET DE DEZE	SRP	6,994			
29,681	1,388	20			N 106	LE COLLET DE DEZE	SRP	5,606			
34,431	4,750	21			D 276	St Cécile d'Andorge Col de la Bégude	ALES	0,856			

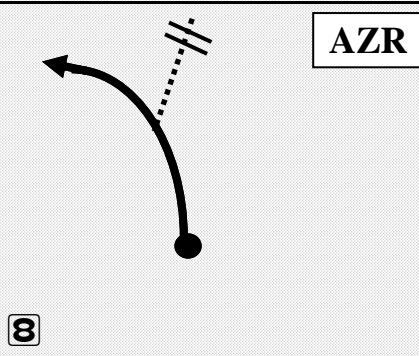




ETAPE LEG		2	CENDRAS à		TC/CH ZR 8E	Total Distance 35,287	
SECTION		4	ST CECILE D ANDORGE		5E	Time allowed (H,mn) Temps Imparti 0H50	
						Average / Moyenne Horaire 42,34	
DISTANCE		DIRECTION		INFORMATIONS			TOTAL DISTANCE
TOTAL	PARTIELLE PARTIAL						DEGRESS.
34,787	0,356						0,500
34,886	0,099				Attention passage à niveau !!!		0,401
35,287	0,401			TC / CH  5E		0,000	

ETAPE LEG	2	ST CECILE D ANDORGE à	TC/CH 5E	Total Distance	0,150
				Time allowed (H,mn) Temps Imparti	0H03
SECTION	4	ST CECILE D ANDORGE	ZR 9E	Average / Moyenne Horaire	3,00



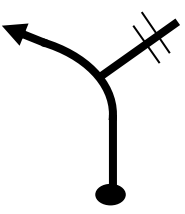



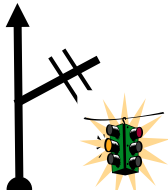

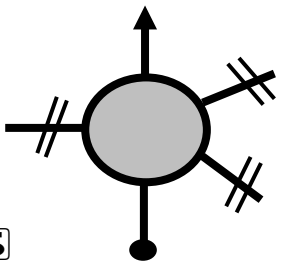

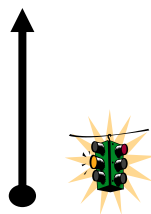

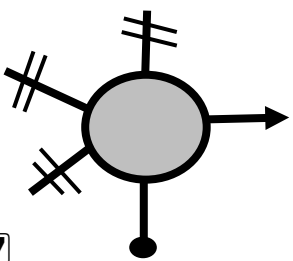

ETAPE LEG		2		ST CECILE D ANDORGE		TC/CH ZR 9E		Total Distance		33,703	
SECTION		4		POLE MECANIQUE		6E		Time allowed (H,mn) Temps Imparti		0H50	
DISTANCE				DIRECTION				Average / Moyenne Horaire		40,44	
TOTAL		PARTIELLE PARTIAL						INFORMATIONS		TOTAL DISTANCE DEGRESS.	
0,000	0,000	1 276		1				START / DEPART ZR 9E		33,703	
1,245	1,245	2		2	 P 1 			<i>Mas Vincent Le Villaret</i>		32,458	
2,307	1,062	3		3	 P 2 					31,396	
2,445	0,138	3		3	 no exit sans issue House Maison					31,258	
3,185	0,740	4		4	 P 3 			<i>Le Verrier Chalserre</i>		30,518	
4,879	1,694	5		5	 P 4 					28,824	



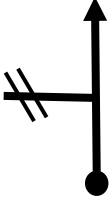

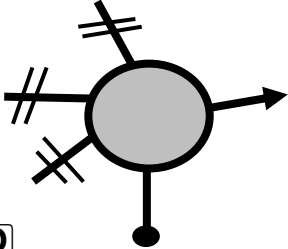




ETAPE LEG		ST CECILE D ANDORGE à		TC/CH ZR 9E		Total Distance 33,703	
SECTION		POLE MECANIQUE		6E		Time allowed (H,mn) Temps Imparti 0H50	
DISTANCE		DIRECTION		INFORMATIONS		TOTAL DISTANCE DEGRESS.	
TOTAL	PARTIELLE PARTIAL						
5,214	0,335					28,489	
5,861	0,647					27,842	
7,577	1,716					26,126	
7,908	0,331					25,795	

ETAPE LEG		2		ST CECILE D ANDORGE		TC/CH ZR 9E		Total Distance		33,703	
SECTION		4		POLE MECANIQUE		6E		Time allowed (H,mn) Temps Imparti		0H50	
DISTANCE		DIRECTION		INFORMATIONS		TOTAL DISTANCE DEGRESS.					
TOTAL	PARTIELLE PARTIAL										
9,466	1,558					 END / FIN ZR 9E		24,237			
9,730	0,264					STOP POINT POINT STOP		23,973			

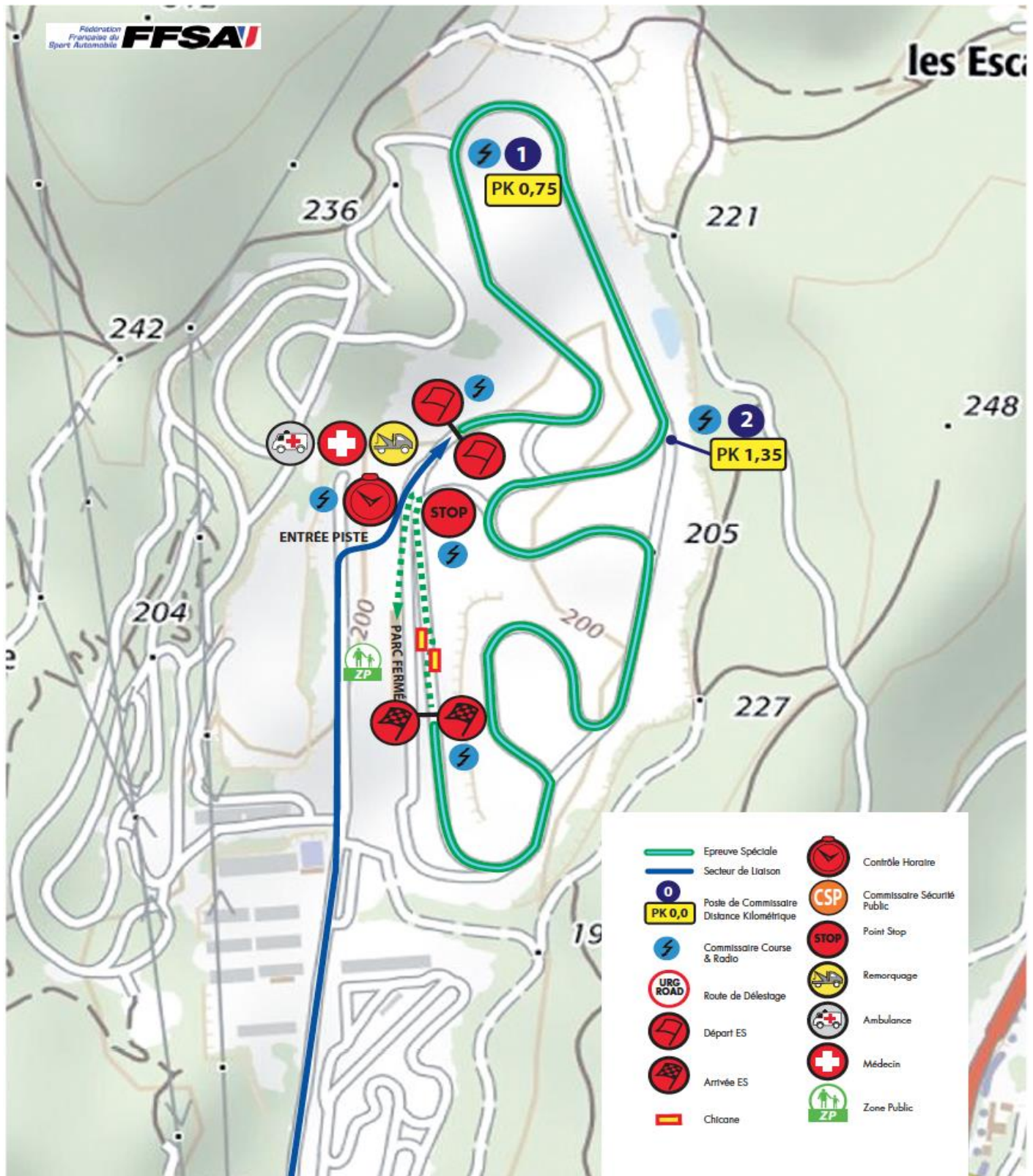
ETAPE LEG		2		ST CECILE D ANDORGE		TC/CH ZR 9E		Total Distance		33,703	
SECTION		4		POLE MECANIQUE		6E		Time allowed (H,mn) Temps Imparti		0H50	
DISTANCE		DIRECTION		INFORMATIONS		TOTAL DISTANCE DEGRESS.					
TOTAL	PARTIELLE PARTIAL										
9,737	0,007	10					23,966				
10,230	0,493						23,473				
10,347	0,117	11					23,356				
12,578	2,231	12					21,125				
17,303	4,725	13					16,400				
17,902	0,599	14					15,801				
18,078	0,176	15					15,625				

ETAPE LEG		2		ST CECILE D ANDORGE à		TC/CH ZR 9E		Total Distance 33,703 Time allowed (H,mn) Temps Imparti 0H50	
SECTION		4		POLE MECANIQUE		6E		Average / Moyenne Horaire 40,44	
DISTANCE		DIRECTION		INFORMATIONS				TOTAL DISTANCE DEGRESS.	
TOTAL	PARTIELLE PARTIAL								
19,109	1,031	16						14,594	
19,166	0,057	17						14,537	
20,165	0,999	18						13,538	
20,720	0,555	19						12,983	
22,042	1,322	20						11,661	
26,335	4,293	21						7,368	



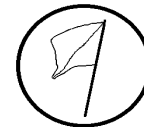
ETAPE LEG		2		ST CECILE D ANDORGE		TC/CH ZR 9E		Total Distance		33,703	
SECTION		4		POLE MECANIQUE		6E		Time allowed (H,mn) Temps Imparti		0H50	
DISTANCE		DIRECTION		INFORMATIONS		TOTAL DISTANCE DEGRESS.					
TOTAL	PARTIELLE PARTIAL										
28,184	1,849	22			SRP		5,519				
29,756	1,572	23			ST MARTIN DE VALGALGUES		3,947				
29,918	0,162	24					3,785				
30,354	0,436	25					3,349				
30,450	0,096	26					3,253				
30,914	0,464	27			MENDE LA GRAND COMBE POLE MECANIQUE		2,789				



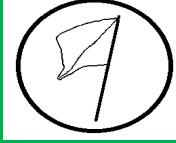
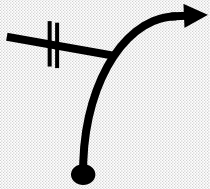


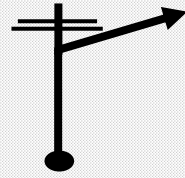










ETAPE LEG		2		ST CECILE D ANDORGE		TC/CH ZR 9E		Total Distance 33,703		
				à				Time allowed (H,mn) Temps Imparti 0H50		
SECTION		4		POLE MECANIQUE		6E		Average / Moyenne Horaire 40,44		
DISTANCE		DIRECTION		INFORMATIONS				TOTAL DISTANCE DEGRESS.		
TOTAL	PARTIELLE PARTIAL									
31,276	0,362	28						ST MARTIN DE VALGALGUES		2,427
31,860	0,584	29						MENDE		1,843
32,790	0,930	30						POLE MECANIQUE		0,913
33,603	0,813									0,100
33,703	0,913	31						TC / CH  6E		0,000





POLE MECANIQUE ZR 10E



ETAPE LEG	2	POLE MECANIQUE à	TC/CH 6E	Total Distance	0H03
SECTION	4	POLE MECANIQUE CIRCUIT	ZR 10E	Time allowed (H,mn) Temps Imparti	
				Average / Moyenne Horaire	



ETAPE LEG		POLE MECANIQUE CIRCUIT	TC/CH ZR 10E	Total Distance	
2				2,512	
SECTION		à FINAL PARK PARC FINAL	6EA	Time allowed (H,mm)	
4				0H05	
DISTANCE		DIRECTION	INFORMATIONS		TOTAL DISTANCE
TOTAL	PARTIELLE PARTIAL				DEGRESS.
0,000	0,000	<div style="text-align: center;">  </div>		 START / DEPART ZR 10E	2,512
0,515	0,515	<div style="text-align: center;">  </div> <div style="text-align: right; margin-right: 10px;"> <div style="border: 1px solid black; padding: 2px; display: inline-block;">P 1</div>  </div> <div style="background-color: #00aaff; color: white; padding: 2px; margin-top: 5px;">44°9.6177'N, 4°4.3099'E</div>			1,997
1,360	0,845	<div style="text-align: center;">  </div> <div style="text-align: right; margin-right: 10px;"> <div style="border: 1px solid black; padding: 2px; display: inline-block;">P 2</div>  </div> <div style="background-color: #00aaff; color: white; padding: 2px; margin-top: 5px;">44°9.4583'N, 4°4.4577'E</div>			1,152
1,517	0,157	<div style="text-align: center;">  </div>		 <div style="background-color: red; color: white; padding: 2px; display: inline-block;">1,517 km</div>	0,995
2,227	0,710	<div style="text-align: center;">  </div> <div style="text-align: right; margin-right: 10px;"> <div style="border: 1px solid black; padding: 2px; display: inline-block;">AZR</div> </div>		 END / FIN ZR 10E	0,285
2,350	0,123	<div style="text-align: center;">  </div>		FOLLOW INDICATIONS SUIVRE INDICATIONS	0,162

ETAPE LEG		2	POLE MECANIQUE CIRCUIT		à	TC/CH ZR 10E		Total Distance		2,512
SECTION			4	FINAL PARK PARC FINAL		6EA	Time allowed (H,mn) Temps Imparti		0H05	
DISTANCE		DIRECTION		INFORMATIONS				TOTAL DISTANCE		
TOTAL	PARTIELLE PARTIAL							DEGRESS.		
2,412	0,062	7	↑				STOP POINT POINT STOP		0,100	
2,512	0,100	8	↑				FOLLOW INDICATIONS SUIVRE INDICATIONS		0,000	
		9					TC / CH  ENTRANCE FINAL PARK ENTREE PARC FINAL			



We thank you for your participation, see you for a new edition.

Nous vous remercions pour votre participation,


rendez-vous pour une nouvelle édition

The organizing team and all its partners

L'équipe d'organisation et tous ses partenaires

**You have been an accident victim
If you need medical or material help
Present this sign to all crews passing
in front of you so that they inform the nearest marshal**

**Vous avez été victime d'un accident
Si vous avez besoin d'aide médicale ou matérielle
Présentez ce signe à tous les équipages qui passent
devant vous afin qu'ils informent le poste le plus proche**



**You have been an accident victim
If all is well and you do not need help
Present this sign to all crews passing
to quickly reassure the organization.**

**Vous avez été victime d'un accident
Si tout va bien et si vous n'avez pas besoin d'aide
Présentez ce signe à tous les équipages qui passent
afin de rassurer rapidement l'organisation.**

OK